

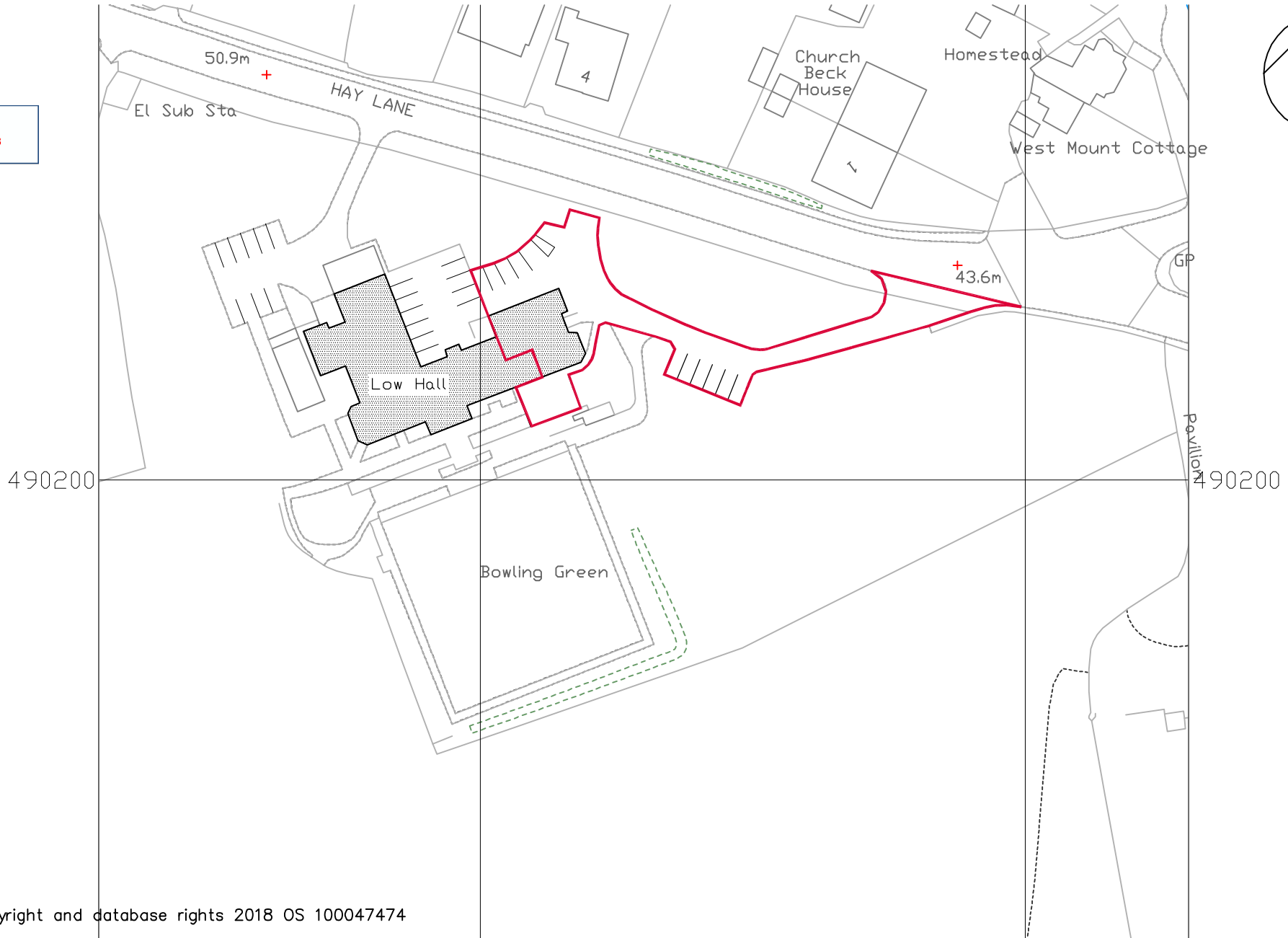
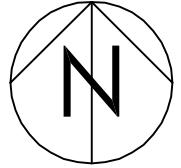
SITE LOCATION PLAN

PROPOSED ALTERATIONS TO LOW HALL,
HACKNESS ROAD, SCALBY, SCARBOROUGH,
NORTH YORKSHIRE, YO13 OSD
DWG No. 423-A10 revA
SCALE 1:1000@A4 AUGUST 2018

REV DATE ITEM
A 10/09/18 OS LICENCE NUMBER ADDED

AUTH ID

NYMNPA
10/09/2018



NOTE:

§ Crown Copyright and database rights 2018 OS 100047474



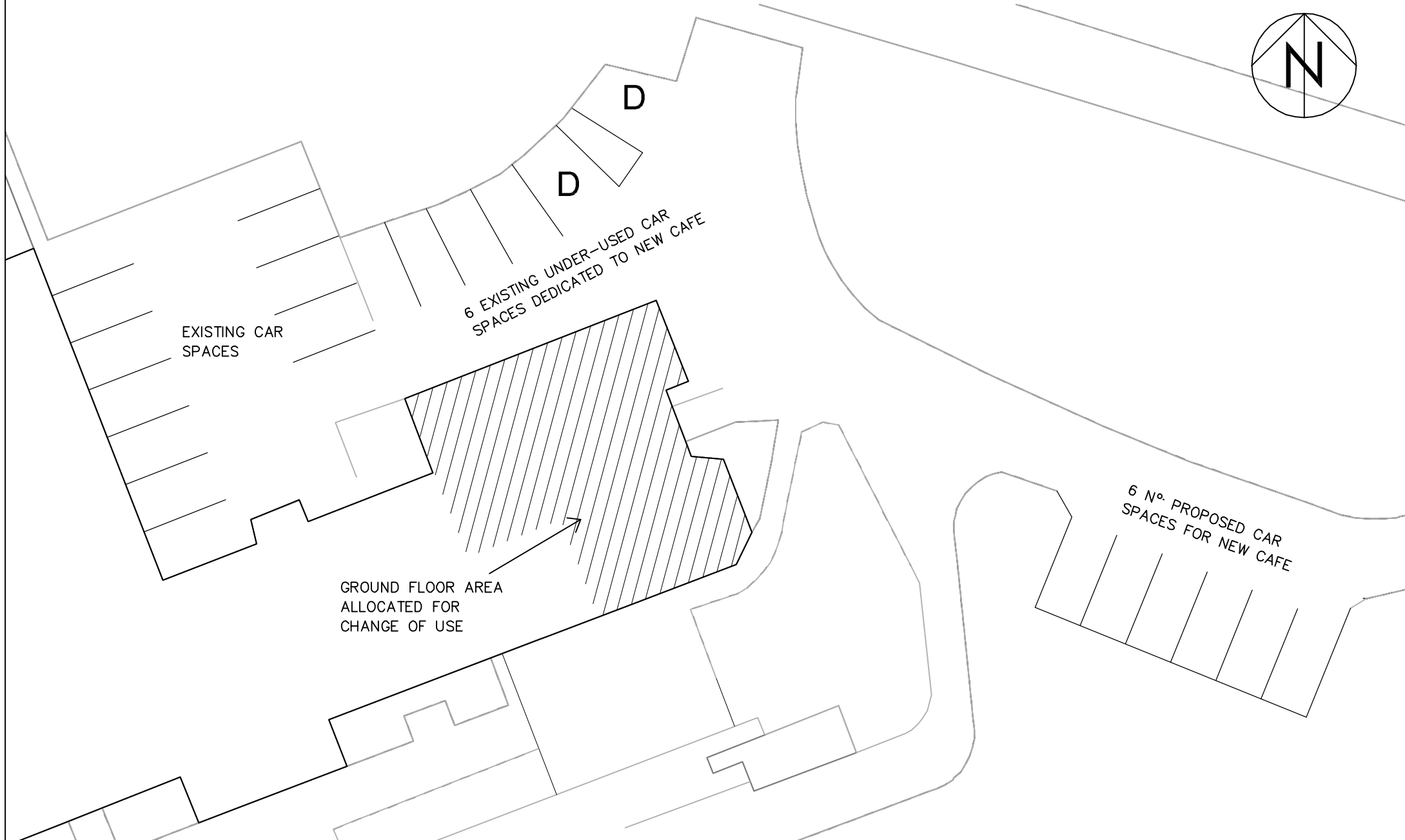
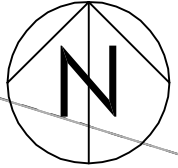
SITE PLAN AS PROPOSED

PROPOSED ALTERATIONS TO LOW HALL,
HACKNESS ROAD, SCALBY, SCARBOROUGH,
NORTH YORKSHIRE, YO13 0SD
DWG No. 423-A05 rev--
SCALE 1:250@A4 AUGUST 2018

REV DATE ITEM

AUTH

NYMNP
30/08/2018



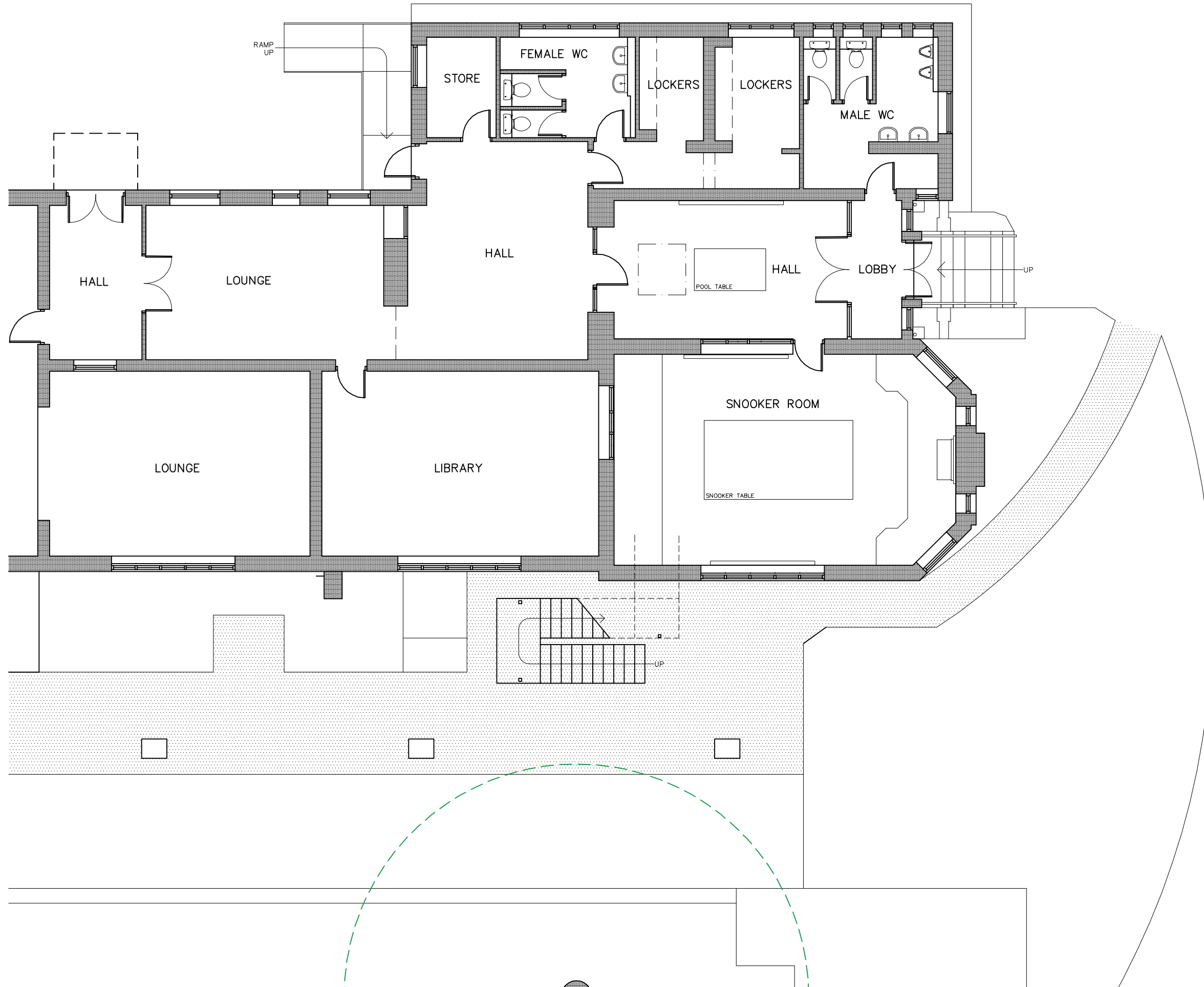


FLOOR PLAN AS EXISTING

PROPOSED ALTERATIONS TO FORM CAFE/BAR
LOW HALL, HACKNESS ROAD, SCALBY, SCARBOROUGH,
NORTH YORKSHIRE, YO13 0SD
DWG No. 423-A01 revA
SCALE 1:100@A3 JULY 2018

REV DATE ITEM
A 30/08/18 PLANNING SUBMISSION

AUTH
ID



NYMNP
30/08/2018

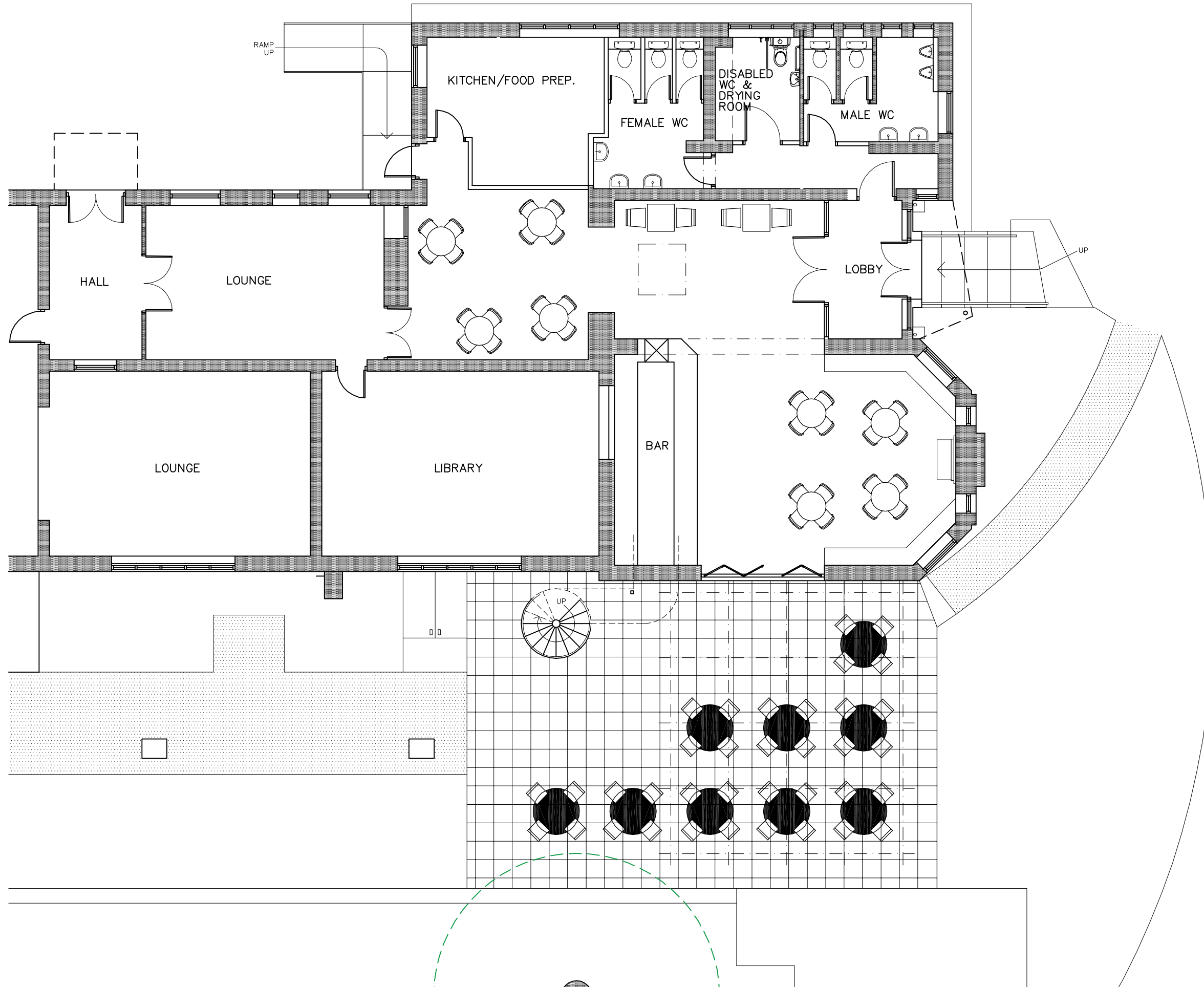


FLOOR PLAN AS PROPOSED

PROPOSED ALTERATIONS TO FORM CAFE/BAR
LOW HALL, HACKNESS ROAD, SCALBY, SCARBOROUGH,
NORTH YORKSHIRE, YO13 0SD
DWG No. 423-A02 revA
SCALE 1:100@A3 JULY 2018

REV DATE ITEM
A 30/08/18 PLANNING SUBMISSION

AUTH
ID



NYMNP
30/08/2018

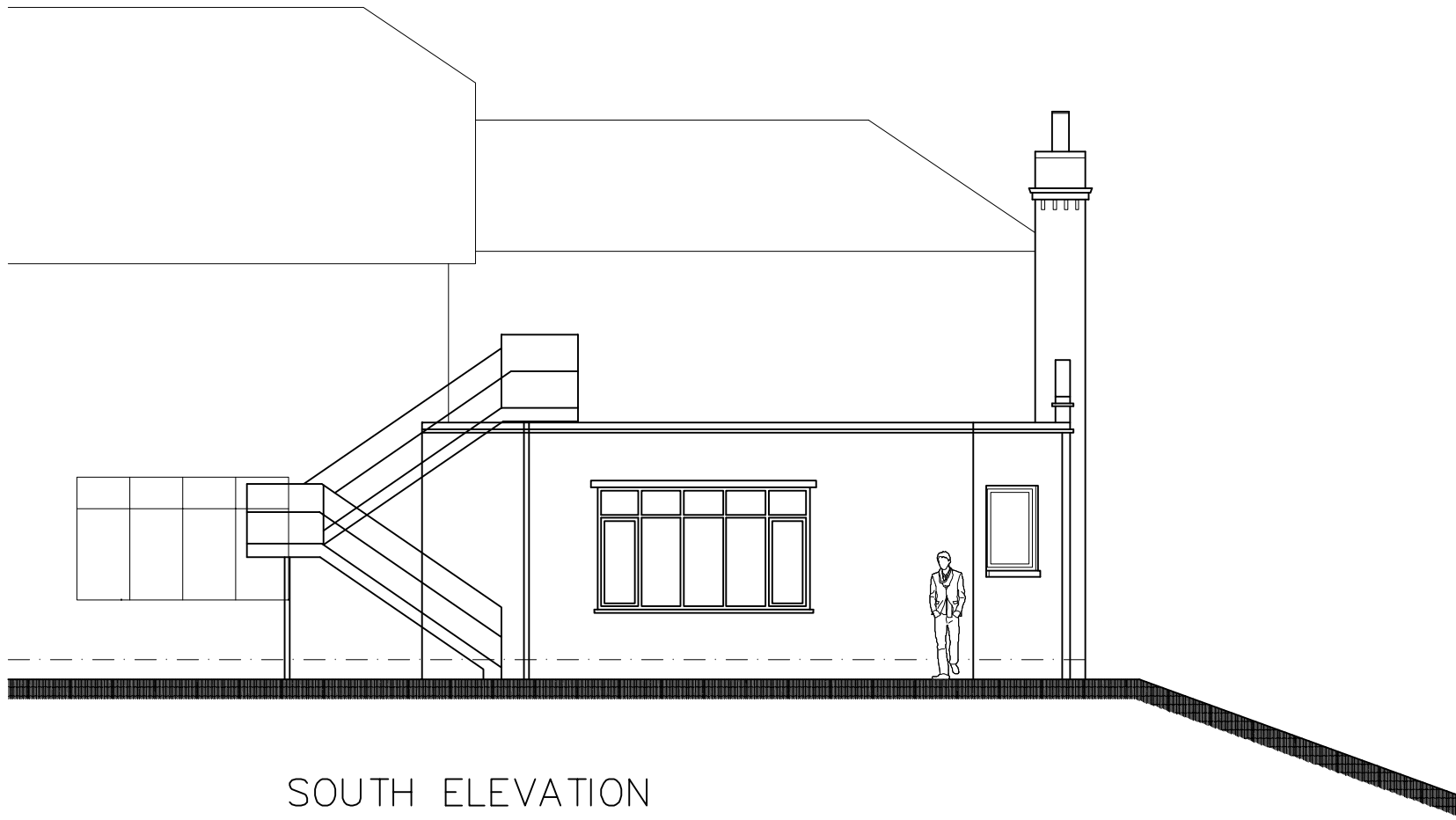


ELEVATIONS AS EXISTING

PROPOSED ALTERATIONS TO FORM CAFE/BAR
LOW HALL, HACKNESS ROAD, SCALBY, SCARBOROUGH,
NORTH YORKSHIRE, YO13 0SD
DWG No. 423-A03 revA
SCALE 1:100@A3 JULY 2018


REV DATE ITEM
A 30/08/18 PLANNING SUBMISSION

AUTH
ID

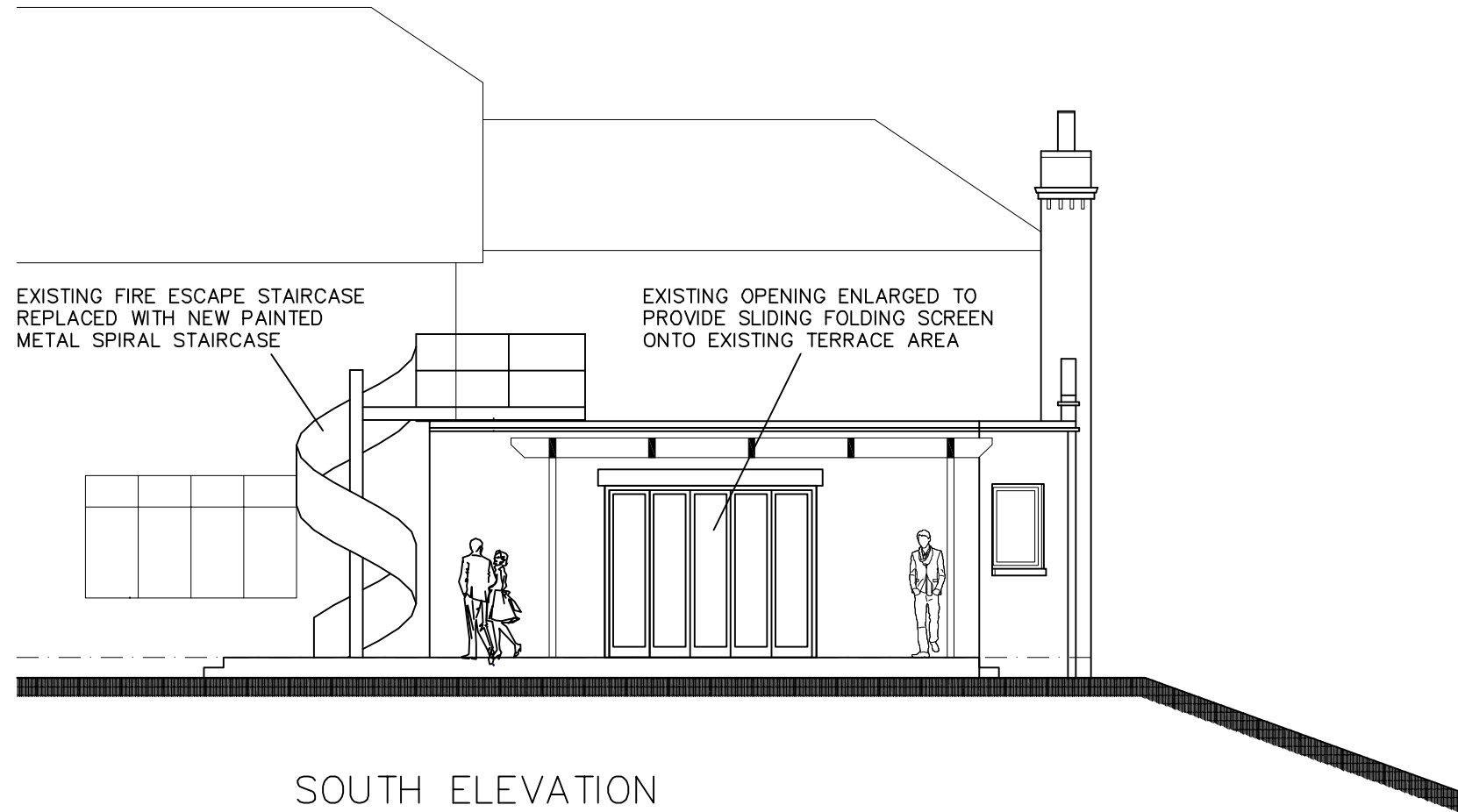


SOUTH ELEVATION


NYMNP
30/08/2018



EAST ELEVATION



SOUTH ELEVATION



PERSPECTIVE VIEW

NYMNPA
30/08/2018



EAST ELEVATION