
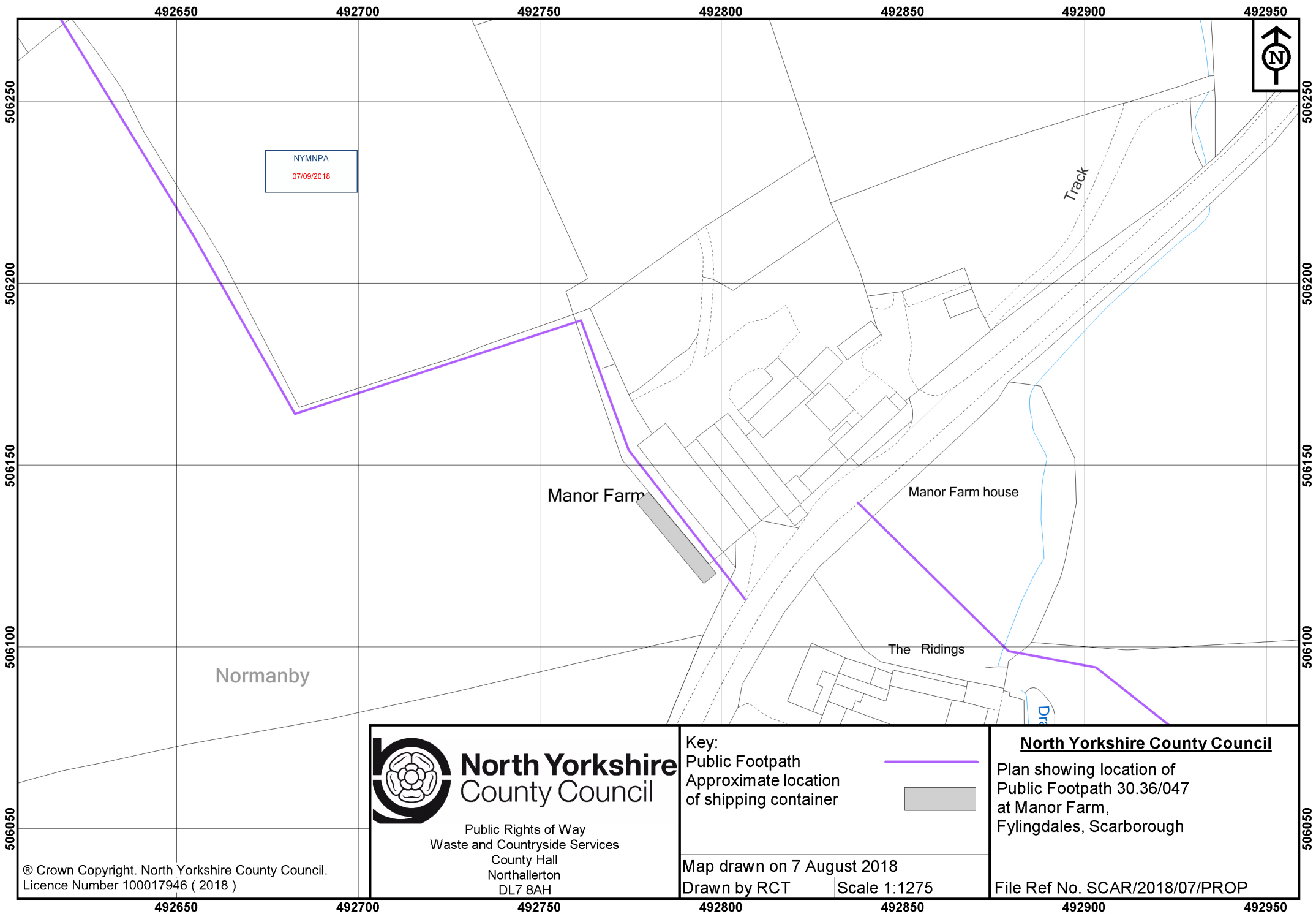


NYMNP

07/09/2018

SIDE ELEVATION
SOUTH WEST





NYMNP A
07/09/2018



Manor Farm

Manor Farm house

Track

Normanby

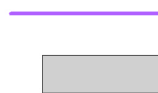
The Ridings



**North Yorkshire
County Council**

Public Rights of Way
Waste and Countryside Services
County Hall
Northallerton
DL7 8AH

Key:
Public Footpath
Approximate location
of shipping container



North Yorkshire County Council

Plan showing location of
Public Footpath 30.36/047
at Manor Farm,
Fylingdales, Scarborough

© Crown Copyright. North Yorkshire County Council.
Licence Number 100017946 (2018)

Map drawn on 7 August 2018

Drawn by RCT Scale 1:1275

File Ref No. SCAR/2018/07/PROP

492650

492700

492750

492800

492850

492900

492950

506250

506200

506150

506100

506050

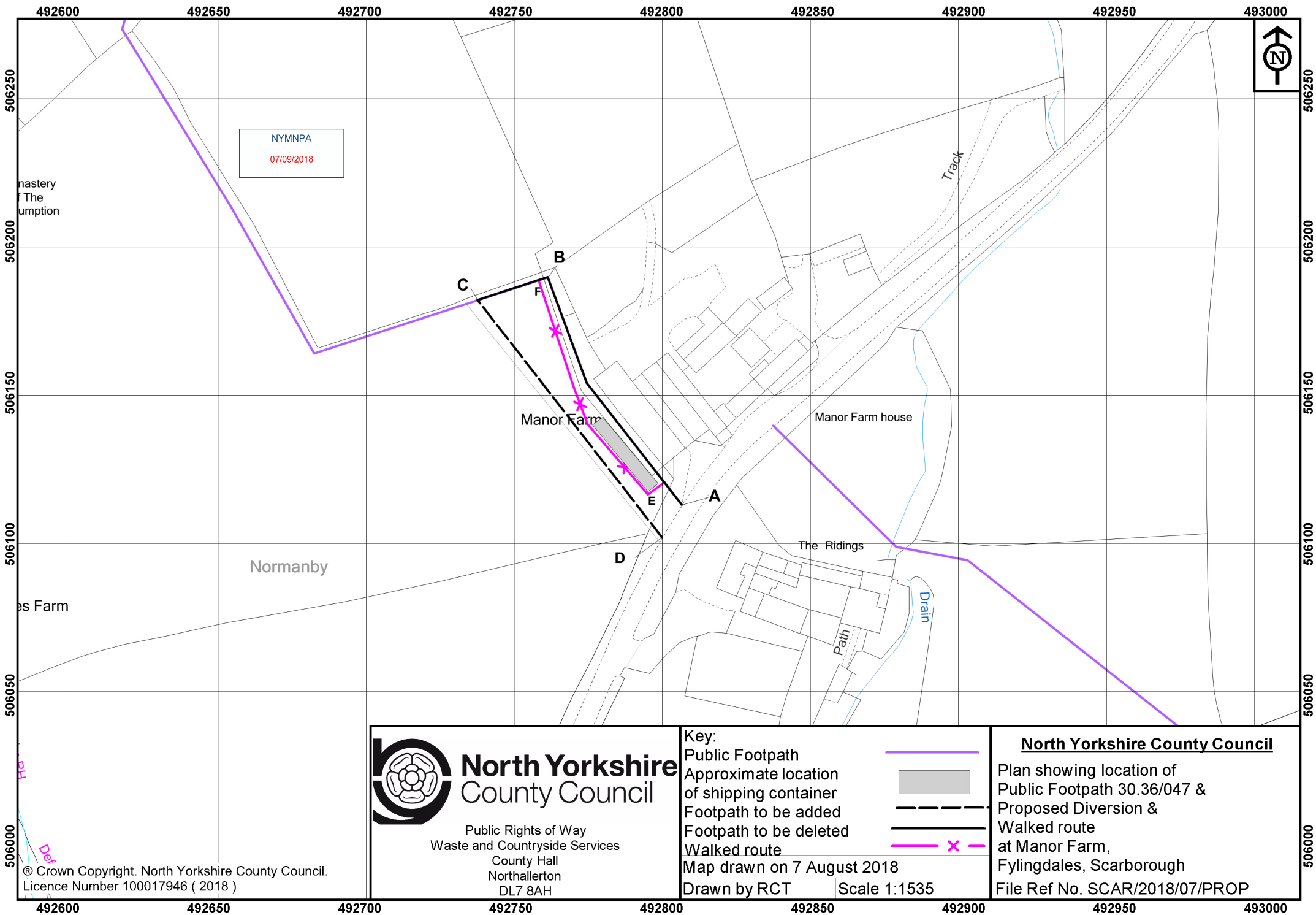
506250

506200

506150

506100

506050

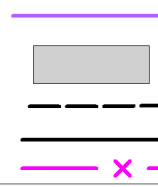


**North Yorkshire
County Council**

Public Rights of Way
Waste and Countryside Services
County Hall
Northallerton
DL7 8AH

Key:

- Public Footpath
- Approximate location of shipping container
- Footpath to be added
- Footpath to be deleted
- Walked route



Map drawn on 7 August 2018

Drawn by RCT

Scale 1:1535

North Yorkshire County Council

Plan showing location of
Public Footpath 30.36/047 &
Proposed Diversion &
Walked route
at Manor Farm,
Fylingdales, Scarborough

File Ref No. SCAR/2018/07/PROP