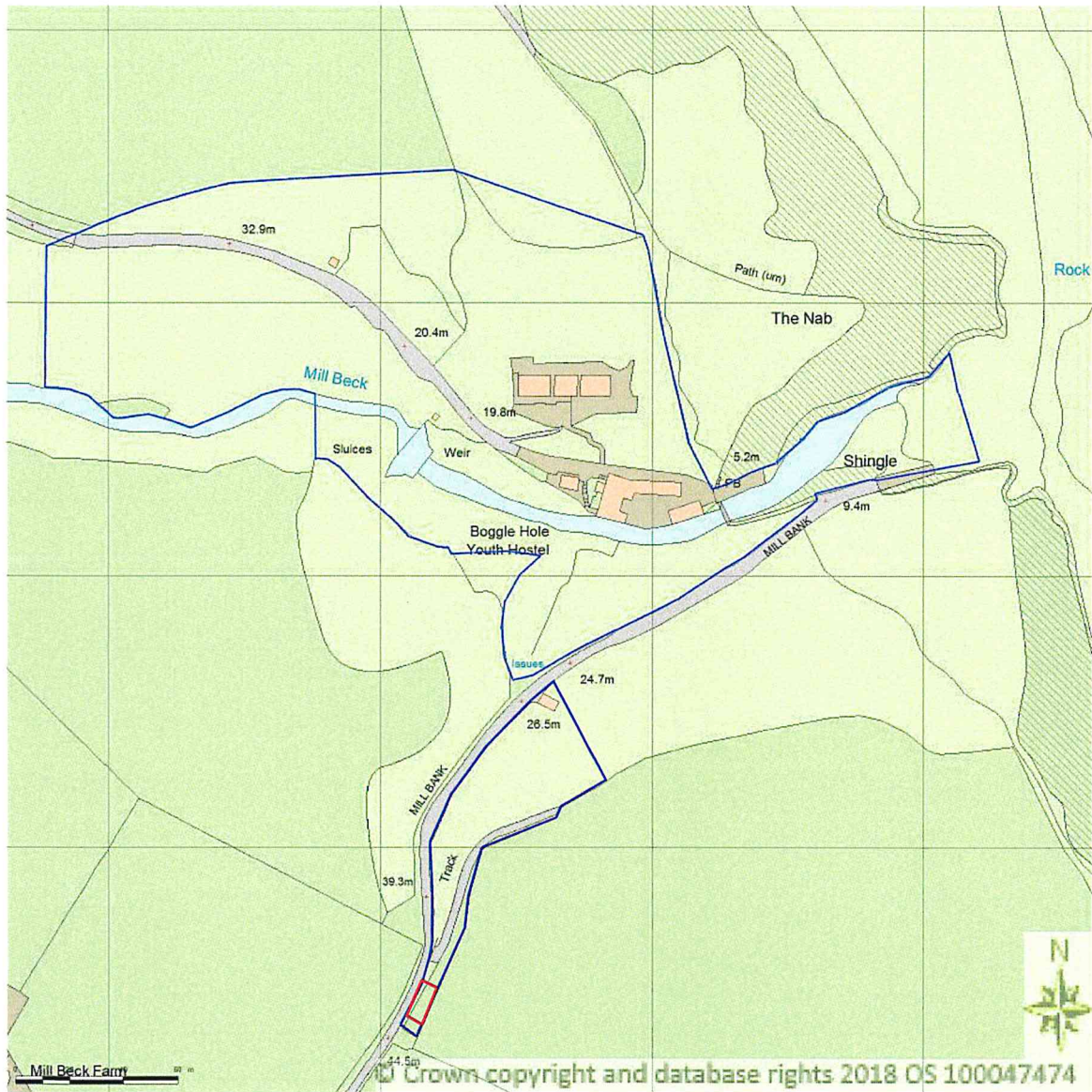
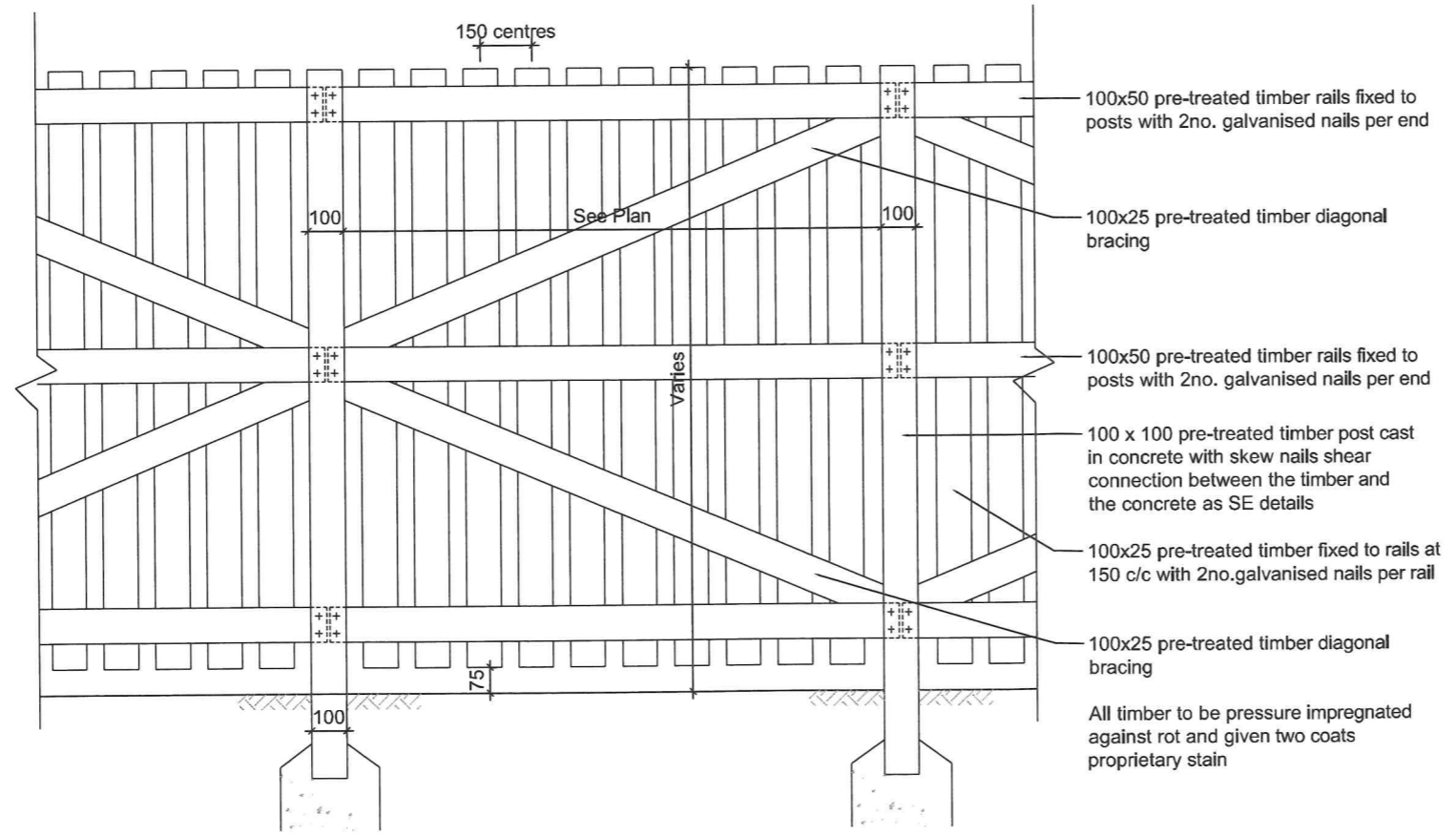
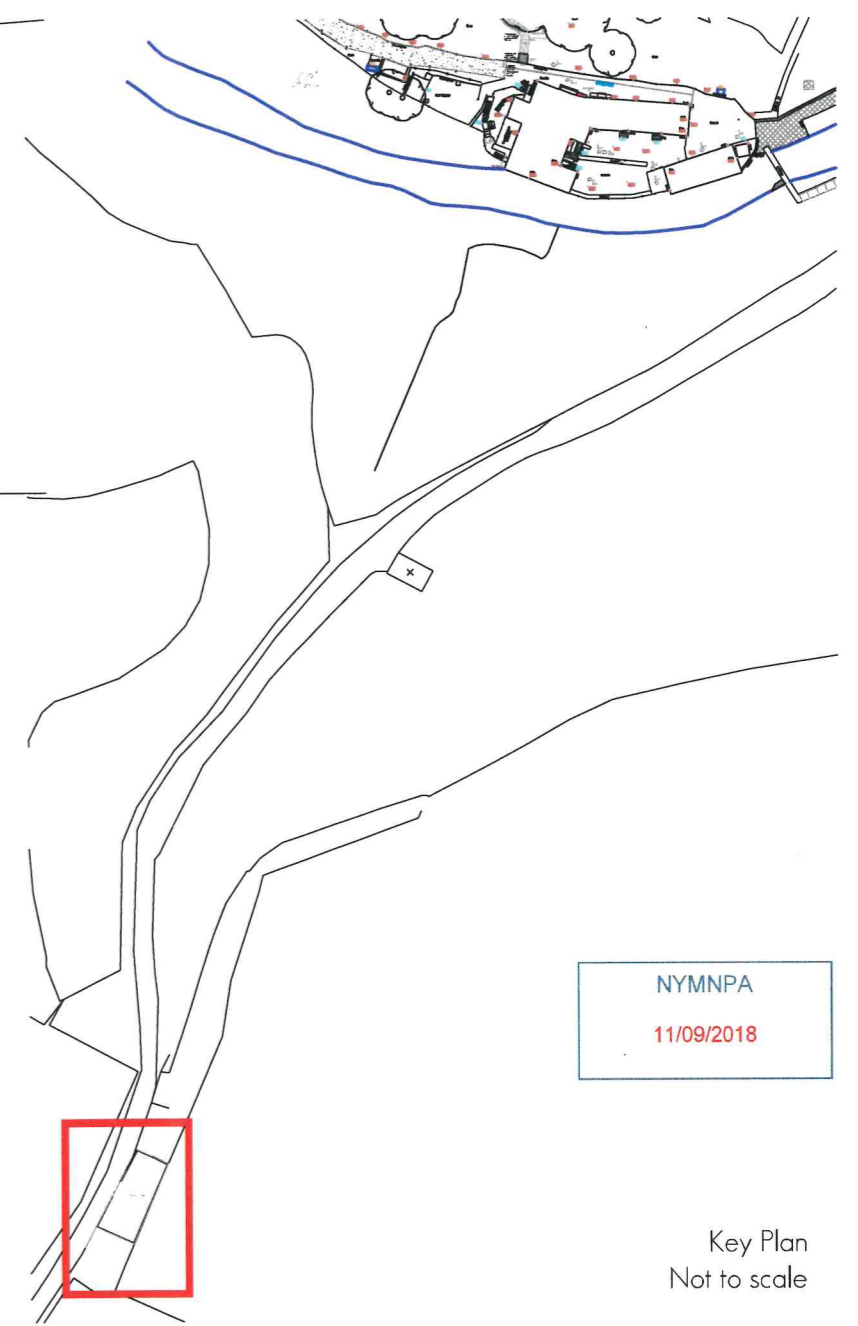
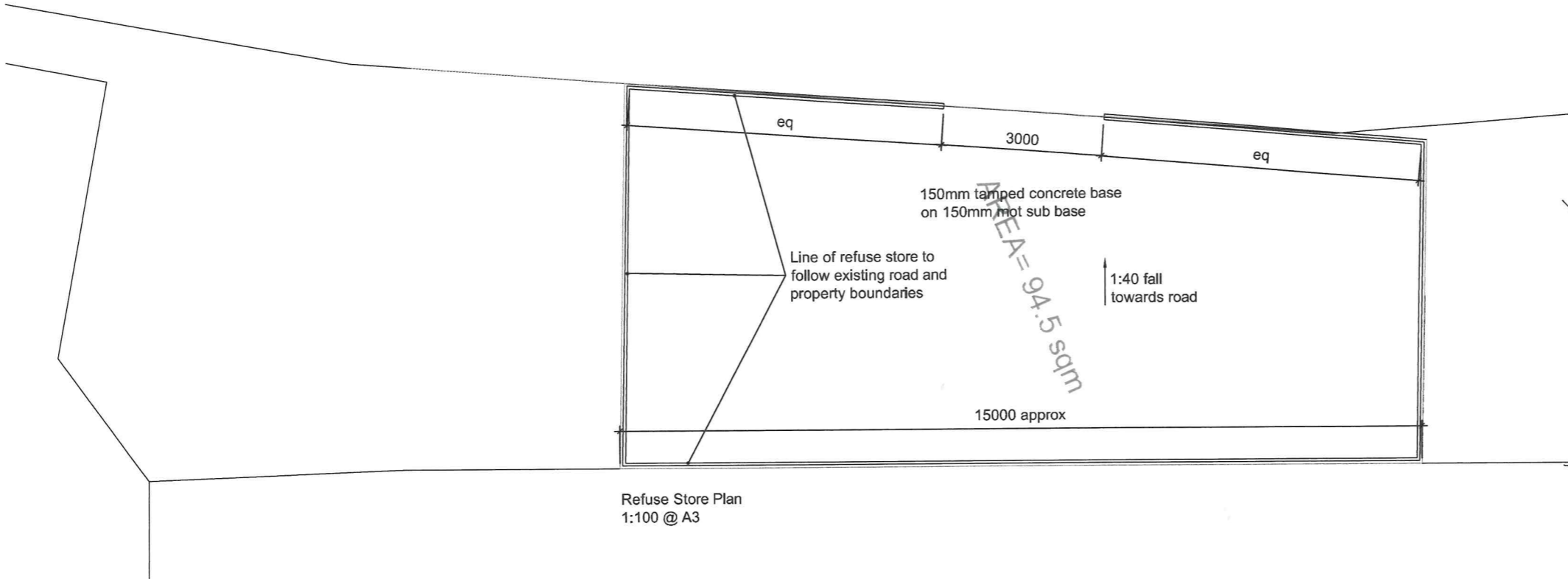


SITE LOCATION PLAN  
AREA 16 HA  
SCALE: 1:2500 on A4  
CENTRE COORDINATES: 495362 , 504009



Do not scale off this drawing. All dimensions to be checked on site prior to manufacture and construction. This drawing is the property of Just-H Architects and should not be reproduced without permission. All discrepancies to be brought to the attention of the architect immediately. This drawing is to be read in conjunction with the specification / all of quantities and related drawings.

REVISION		DATE	BY
-	FIRST ISSUE	29.11.16	RCO
A	Notes amended	13.06.17	AMS
B	Position amended to suit terrain		



- 100x50 pre-treated timber rails fixed to posts with 2no. galvanised nails per end
- 100x25 pre-treated timber diagonal bracing
- 100x50 pre-treated timber rails fixed to posts with 2no. galvanised nails per end
- 100 x 100 pre-treated timber post cast in concrete with skew nails shear connection between the timber and the concrete as SE details
- 100x25 pre-treated timber fixed to rails at 150 c/c with 2no. galvanised nails per rail
- 100x25 pre-treated timber diagonal bracing
- All timber to be pressure impregnated against rot and given two coats proprietary stain

YHA (ENGLAND & WALES) LTD	client
YHA BOGGLE HOLE, MILL BECK FYLLINGTHORPE, WHITBY	project
PROPOSED MAIN REFUSE STORE FENCE & SETTING OUT	title
YHA46	job No.
CW-AD1.04/B	dwg No.
1:20@A3	scale
RCO	drawn

