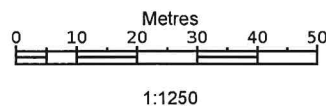


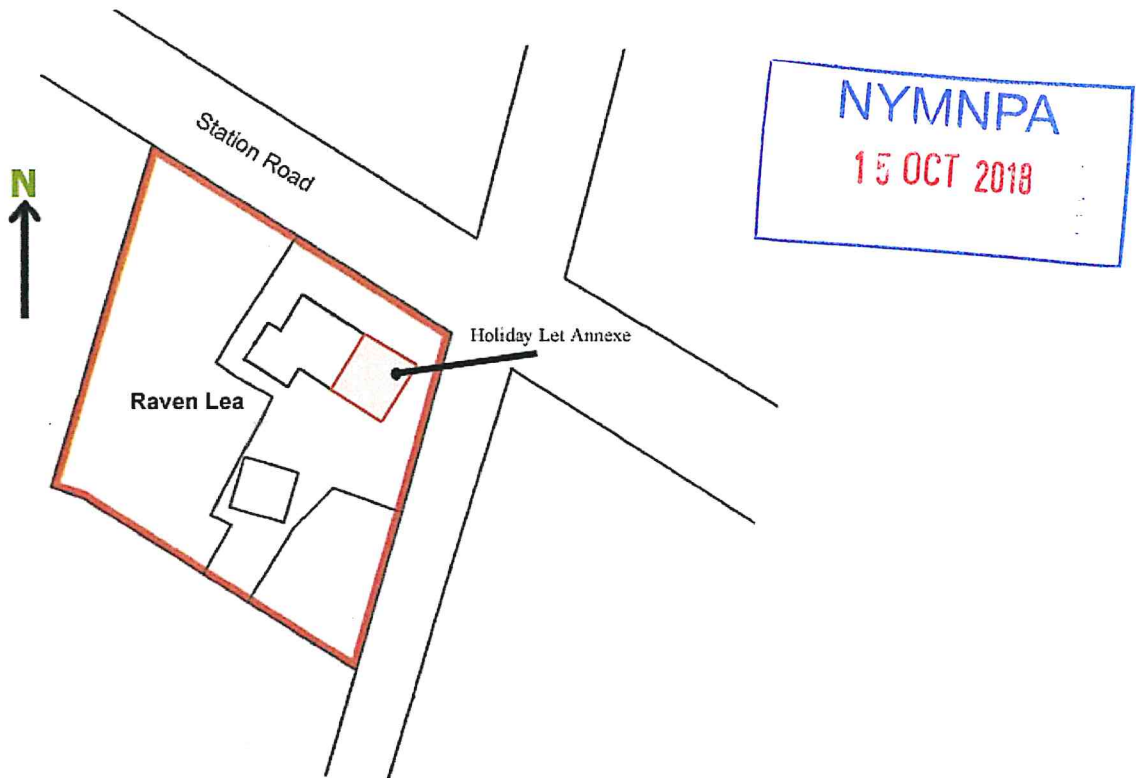
Produced 09 Oct 2018 from the Ordnance Survey MasterMap (Topography) Database and incorporating surveyed revision available at this date.

The representation of a road, track or path is no evidence of a right of way. The representation of features as lines is no evidence of a property boundary.

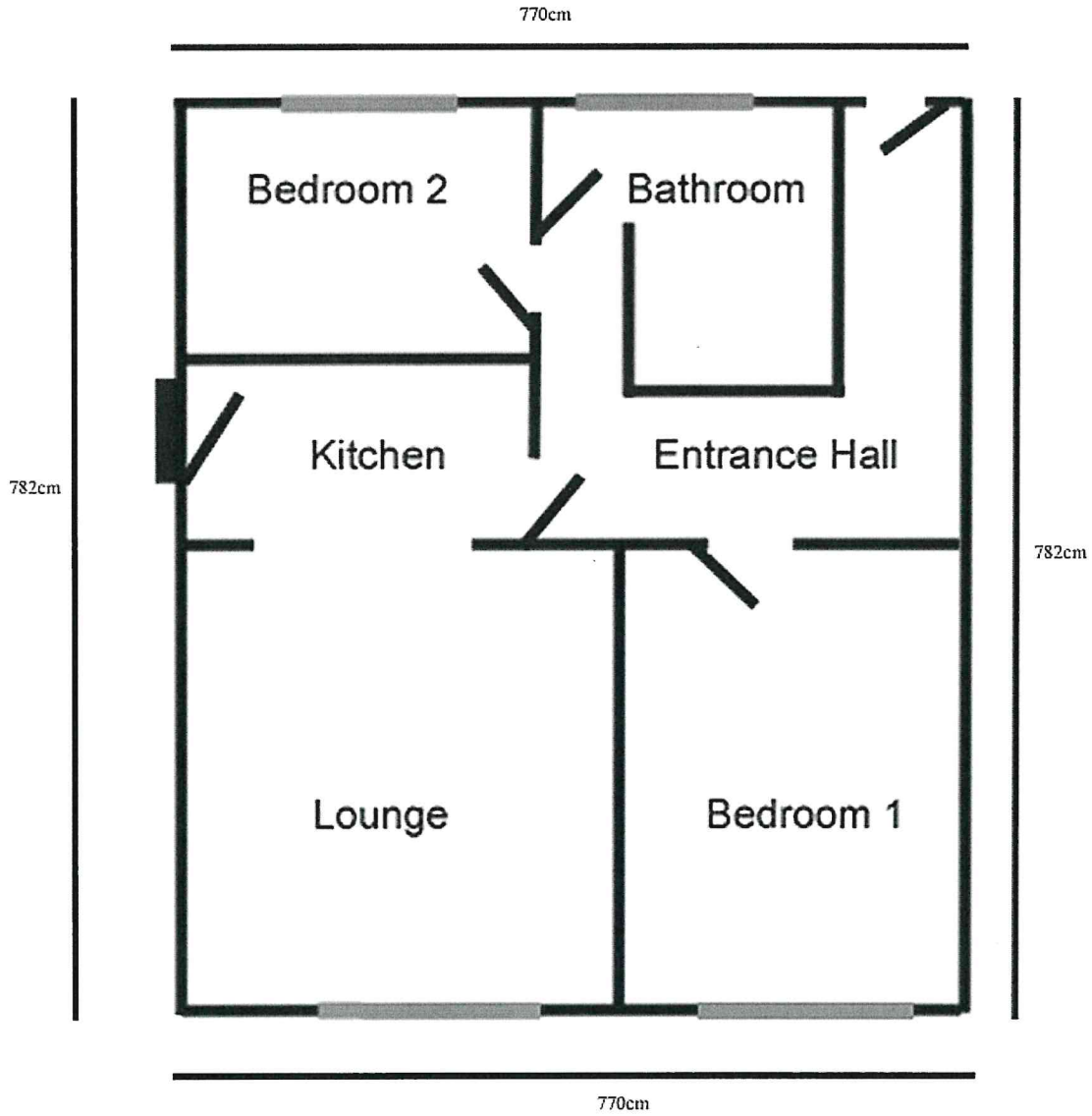


Raven Lea, Station Rd, Ravenscar,
Scarborough
YO13 0LX

Supplied by: **Stanfords 09 Oct 2018**
Licence: © Crown Copyright and
database rights 2018 OS100035409
Order Licence Reference: OI1269784
Centre coordinates: 498123 501567




Floor Plan of Holiday Let Ref: NYM/2018/0667/NEW



Height of Building: 291cm

NYMNPA
15 OCT 2018

Rear Elevation of Annexe Reference: NYM/2018/0667/NEW



H 291cm

W 770cm

D 782cm

NYM/PA
15.08.2018

Front Elevation of Annexe Reference: NYM/2018/0667/NEW

D782cm

W770cm

H291cm

NYM/PA
11/01/2018



Side Elevation of Annexe Reference: NYM/2018/0667/NEW



W 782cm

H 291cm

D 770cm