

**From:**  
**To:** [Planning](#)  
**Subject:** Low Rigg Farm, Stainsacre - NYM/2018/0825/FL  
**Date:** 14 January 2019 17:34:06  
**Attachments:**

---

NYMNPA

15/01/2019

Dear Planning (Wishing you all a very Happy New Year)

I would be grateful if the attached plan could be included in the above planning application – its shows the area to be allocated for parking.

Any problems please don't hesitate to contact me.

Kind regards









*Cheryl Ward*

Cheryl Ward Planning  
MSc MRTPI

NYMNPA  
15/01/2019

AMENDED

**LEGEND**

-  SAFARI TENT PLUS DECKING
-  SAFARI TENT BATHROOM
-  COMPOSTING TOILET
-  BELL TENT PLUS DECKING
-  BELL TENT BATHROOM / TOILET
-  KITCHEN UNIT
-  EXISTING WOODLAND / HEDGE ROW
-  NEW LANDSCAPING / PLANTING



REV. NO.	DESCRIPTION TO REVISION	REV. BY	DATE
A	ADDED THE PARKING AREA AND AMENDED HEDGE LINE		9.1.19
B			
C			
D			

NOTES:  
© Crown copyright and database rights [03/11/2018]  
Ordnance Survey 0100031673



Website [www.terra measurement.com](http://www.terra measurement.com)  
Survey, Measurement and Specialist Solutions for:  
Design - Construction - Refurbishment - Urban & Rural Development  
Transport Infrastructure - Mine and Quarry - Retail - Intelligent Data

CLIENT: **COAST & CAMPLIGHT**  
PROJECT: **COAST & CAMPLIGHT  
LOW RIGG FARM  
STAINSACRE  
WHITBY**

TITLE: **PROPOSED  
SITE LAYOUT**  
DATE: **NOVEMBER 2018**  
GRID: ORDNANCE SURVEY  
LEVEL: ORDNANCE SURVEY  
DATA TYPE: 2D  
OTHER DATA AVAILABLE:  
3D: NO  
3D: GROUND MODEL: NO  
3D: POINT CLOUD: NO  
3D: LAS: NO  
3D: DTM: NO  
3D: P&F: NO  
3D: ANALYSIS: NO  
DRAWN BY: AB  
SCALE @ AO: 1:500  
PROJECT NO.: CR&C1  
DRAWING NAME: CR&C1\_COAST & CAMPLIGHT\_PROPOSED LAYOUT  
REV: A

