

NYMNP

26/02/2019

From: The Planshop
Sent: 26 February 2019 15:26
To: Hilary Saunders; Chris Stamp
Subject: Re: Methodist Chapel

Dear Hilary

Further to your discussions with the applicant, Mr Stamp we attach a location plan indicating the proposed vehicle loading and unloading point for visitors to the building.

Mr Stamp informs us that the church deeds include a right of access to and beyond this point to the rear of the building, previously used for oil deliveries.

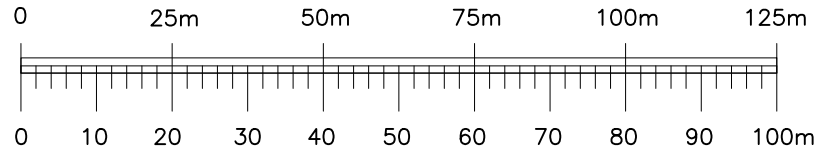
We are also able to confirm that the applicant has reached an agreement with the proprietor of The Buck Inn, Chop Gate that occupants of the holiday home will be allowed to leave their vehicles in the pub car park for the duration of their stay on the understanding that the visitors will provide additional trade for the public house.

We trust this will be acceptable and look forward to receiving the approval notices in due course.

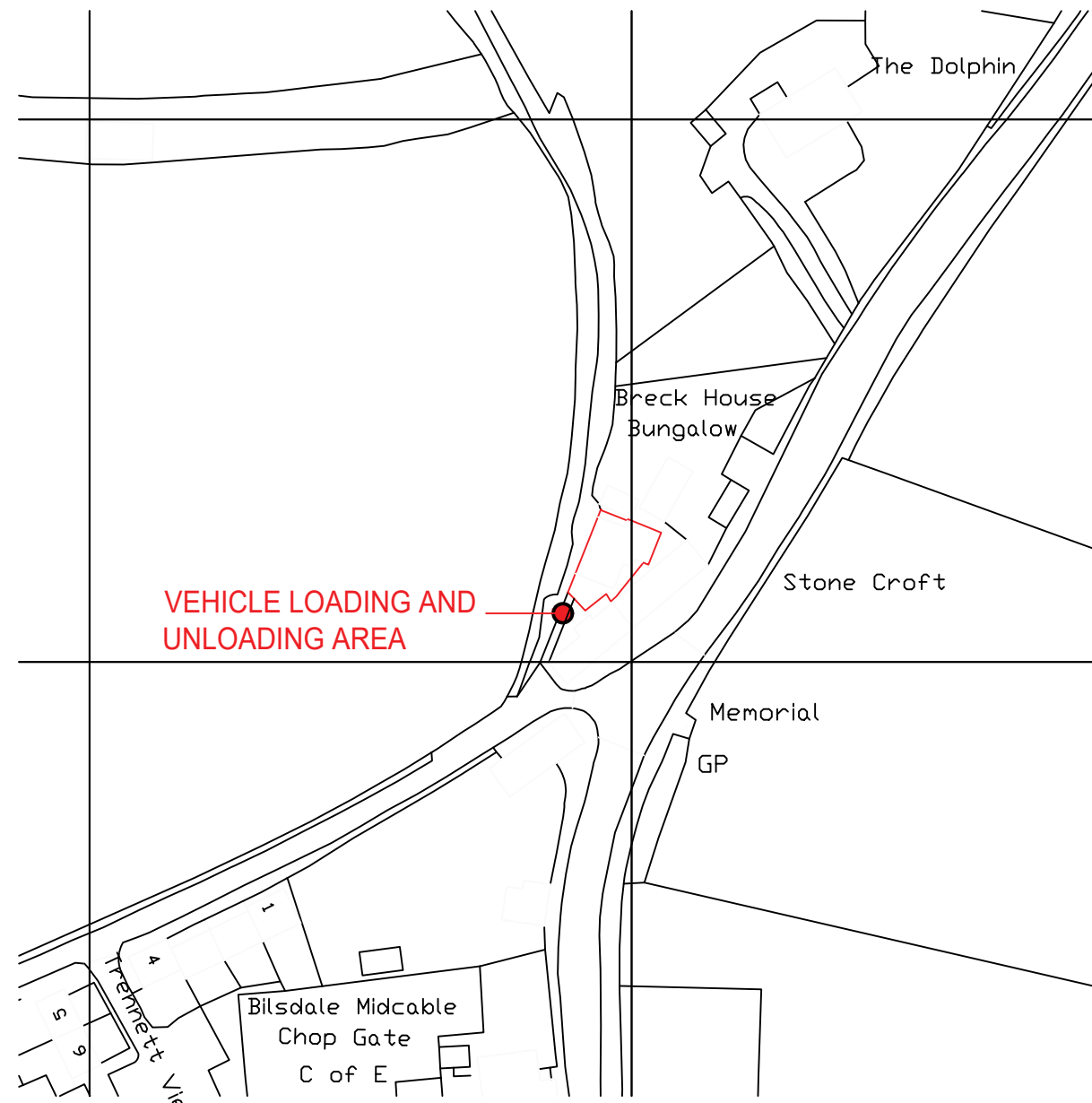
Many thanks for your help in resolving these outstanding matters.

Ian Harrison

SCALE 1:1250

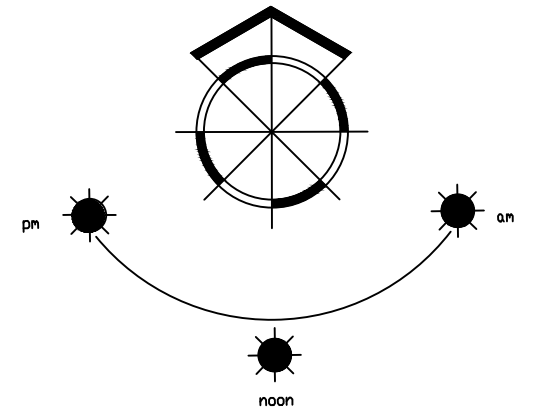


SCALE 1:1



Crown Copyright and database rights 2018. OS 100031961 National Map Centre. Purchased 04/07/2018 1 year licence.

NORTH



The Plan Shop Architects
Landscape & Interior Designers

The Assembly Rooms 29 Market Place
Bedale North Yorkshire DL8 1ED

CLIENT

MR C STAMP

JOB

CONVERSION OF METHODIST CHAPEL
TO FORM HOLIDAY ACCOMMODATION
CHOP GATE

DRAWING TITLE

SITE LOCATION PLAN

SCALE

1:1250

DRAWN

DATE

CHECKED

DRAWING NUMBER

NYM/5123/03

REVISION