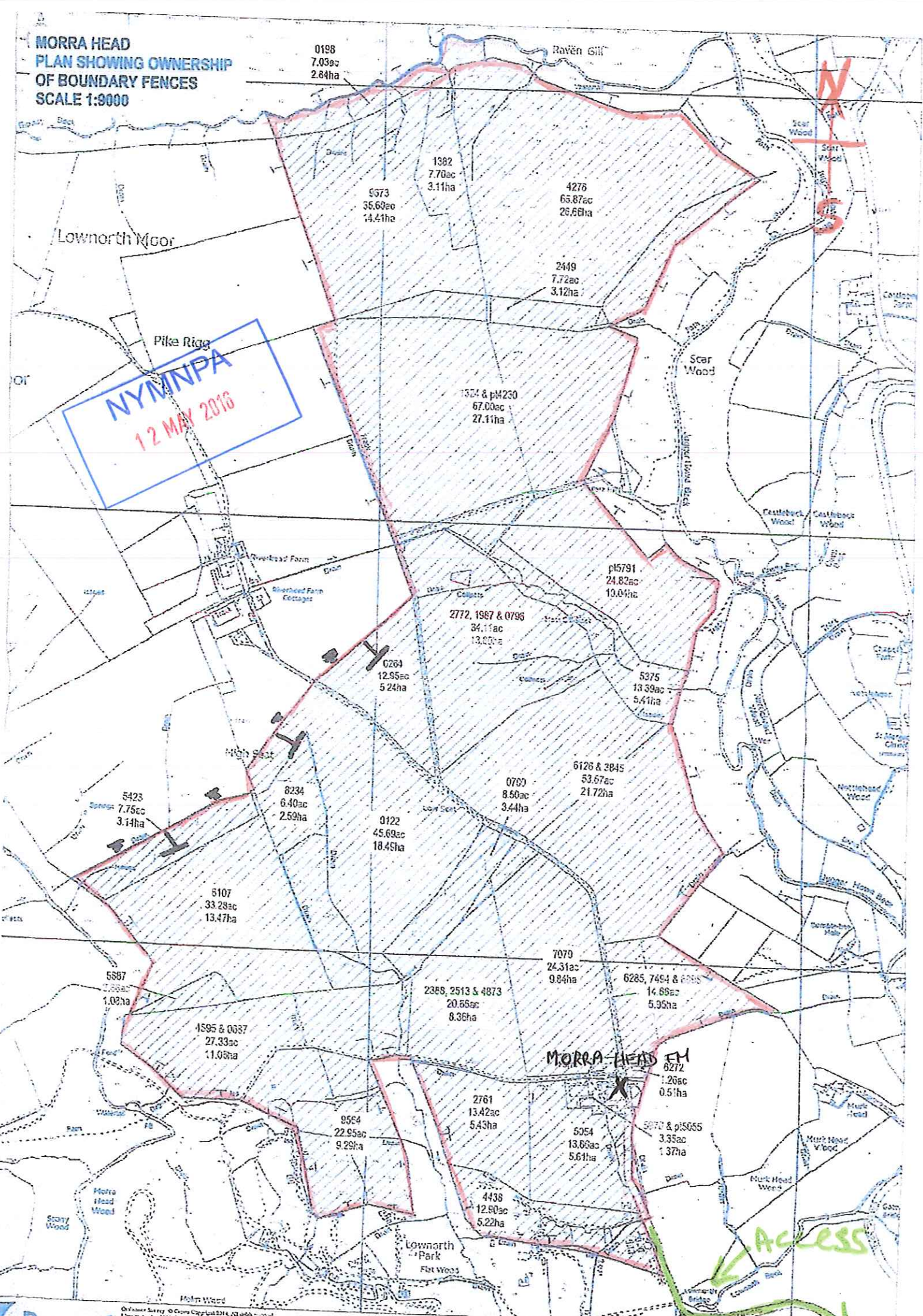


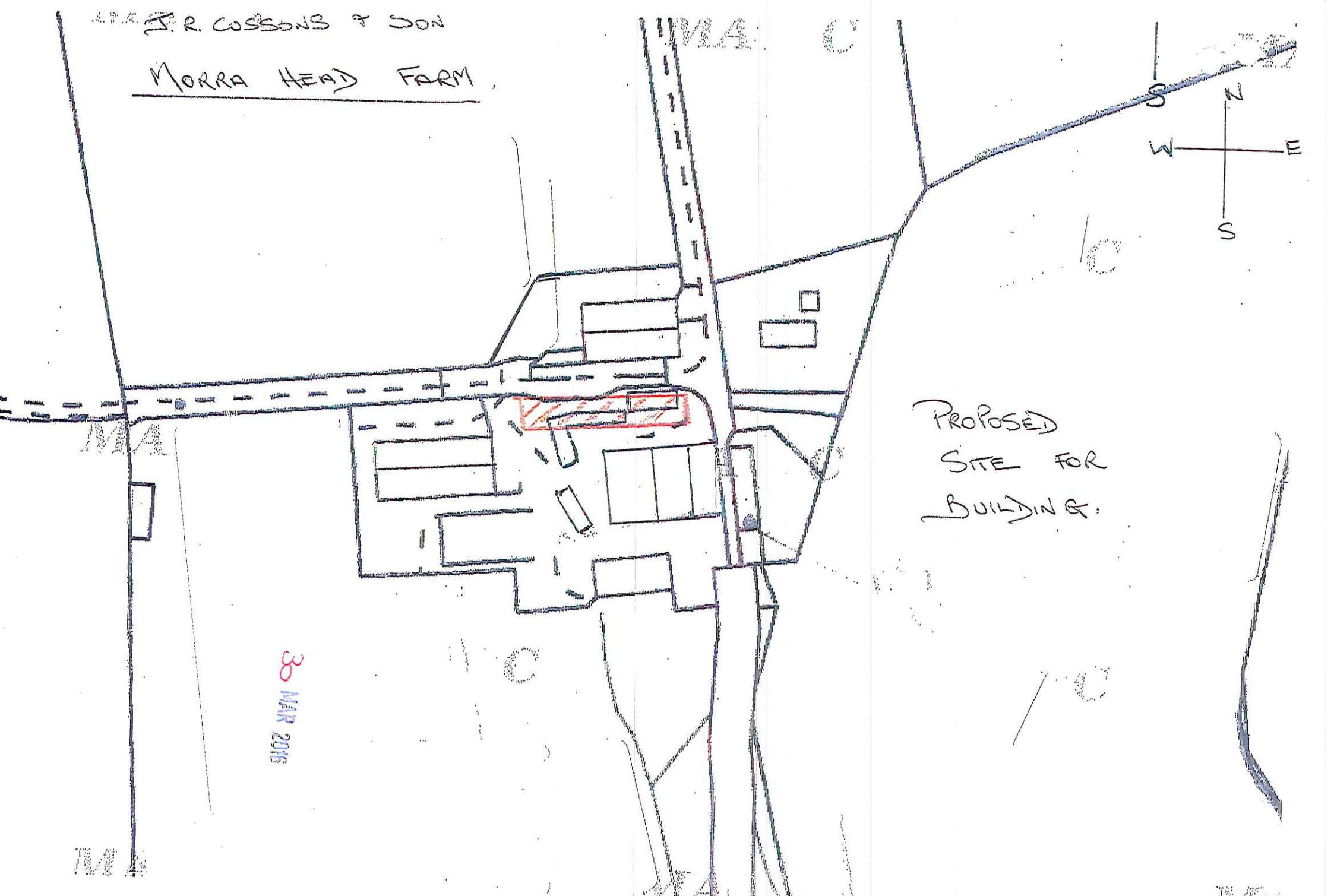
**MORRA HEAD  
PLAN SHOWING OWNERSHIP  
OF BOUNDARY FENCES  
SCALE 1:9000**



© Crown Copyright 2014. All rights reserved.  
Licensing Authority: Ordnance Survey

J. R. COSSONS & SON

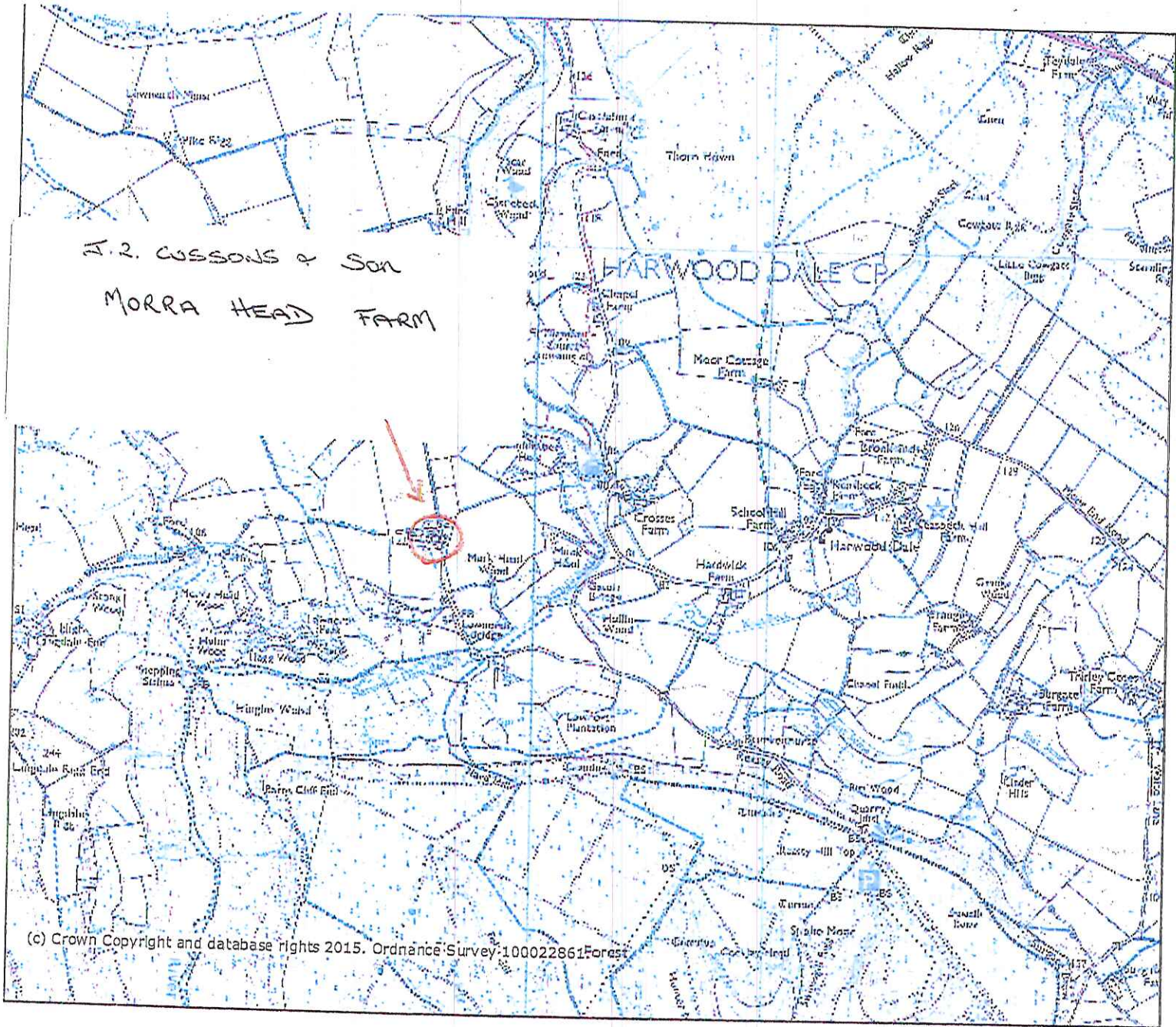
MORRA HEAD FARM



PROPOSED  
SITE FOR  
BUILDING.

30 MAR 2015

A.2. CUSSONS & SON  
MORRA HEAD FARM



30 MAR 2016



Google earth



EXISTING BUILDINGS @ MORRA HEAD FARM



SITE OF PROPOSED BUILDING.

30 MAR 2016

### Supporting Agricultural Information

Applicants/Agents are encouraged to complete the tables below as this will enable the Authority to speed up the processing of the notification. The purpose of this form is to provide basic information on the farm system to help assess the need and appropriateness of an agricultural building within the National Park.

Livestock Numbers @ MORRA HEAD FM.	Average Number Throughout the Year	Notes
Dairy Cows STOCK BULLS	4.	
Suckler Cows/Heifers Over 24 Months	90 COWS + 90 calves under 6 months.	
Followers (6-24 months) BULLS	40.	
Breeding Ewes/Tups	250 + 5	
Hoggs In Autumn	400.	
Other Livestock HEIFERS Heifers Finishing	(Breeding) 40, 40	

Land MORRA HEAD	Area (Hectares)	Notes
Size of Holding	239	
Available Grazing Land	200.	
Arable Land	/	
Moorland	/	
Grazing Land on Short Term Tenancy	/	30 MAR 2016

The above will help us determine the stocking density on the farm.

SEE ATTACHED PLAN FOR BUILDINGS