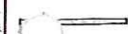
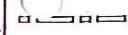







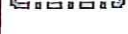



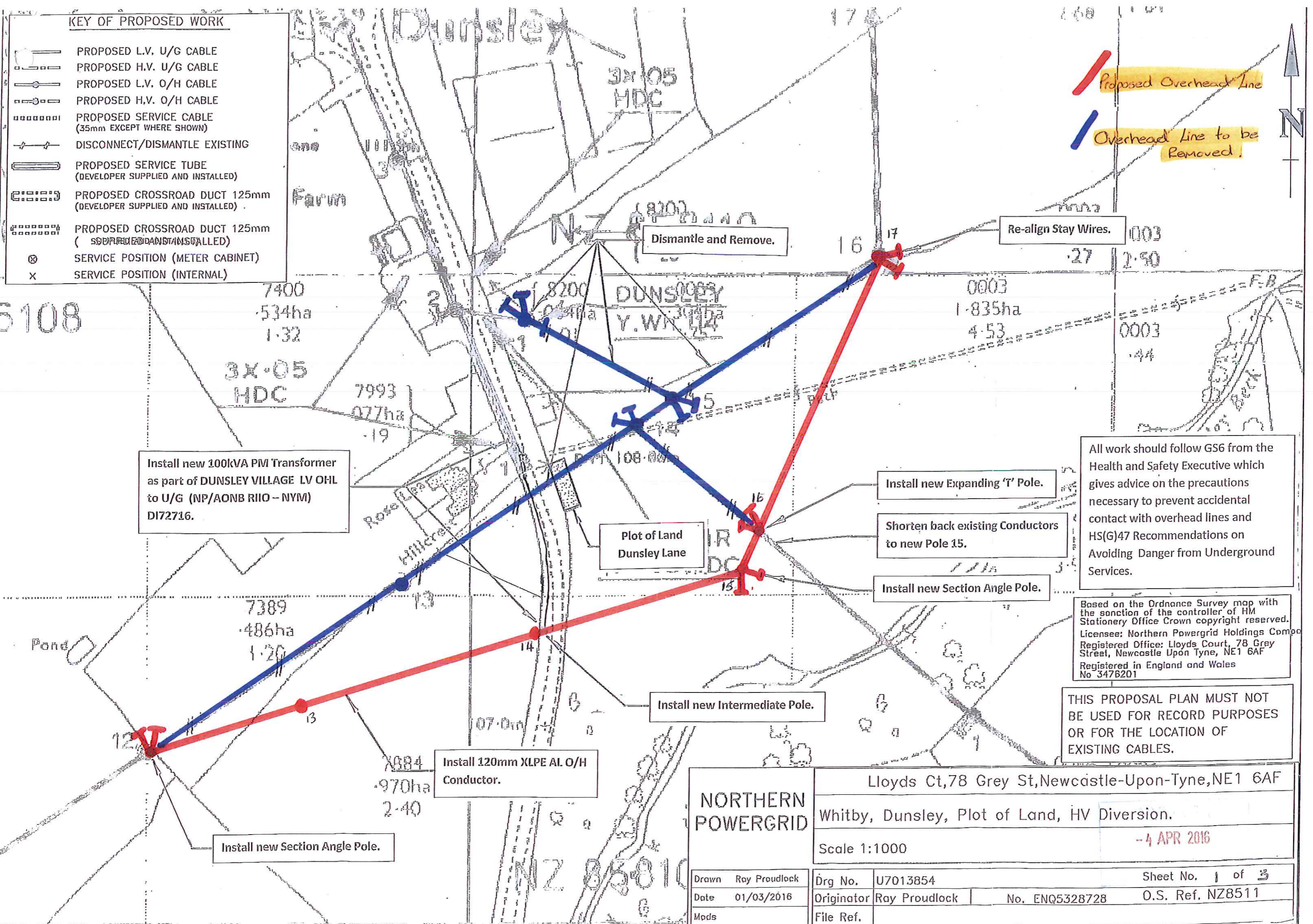


KEY OF PROPOSED WORK

-  PROPOSED L.V. U/G CABLE
-  PROPOSED H.V. U/G CABLE
-  PROPOSED L.V. O/H CABLE
-  PROPOSED H.V. O/H CABLE
-  PROPOSED SERVICE CABLE (35mm EXCEPT WHERE SHOWN)
-  DISCONNECT/DISMANTLE EXISTING
-  PROPOSED SERVICE TUBE (DEVELOPER SUPPLIED AND INSTALLED)
-  PROPOSED CROSSROAD DUCT 125mm (DEVELOPER SUPPLIED AND INSTALLED)
-  PROPOSED CROSSROAD DUCT 125mm (SUPPLIER AND INSTALLED)
-  SERVICE POSITION (METER CABINET)
-  SERVICE POSITION (INTERNAL)

-  Proposed Overhead Line
-  Overhead Line to be Removed



Install new 100kVA PMI Transformer as part of DUNSLEY VILLAGE LV OHL to U/G (NP/AONB RIIO - NYM) DI72716.

Plot of Land Dunsley Lane

Install new Expanding 'T' Pole.

Shorten back existing Conductors to new Pole 15.

Install new Section Angle Pole.

Install new Intermediate Pole.

Install 120mm XLPE AL O/H Conductor.

Install new Section Angle Pole.

Re-align Stay Wires.

Dismantle and Remove.

All work should follow GS6 from the Health and Safety Executive which gives advice on the precautions necessary to prevent accidental contact with overhead lines and HS(G)47 Recommendations on Avoiding Danger from Underground Services.

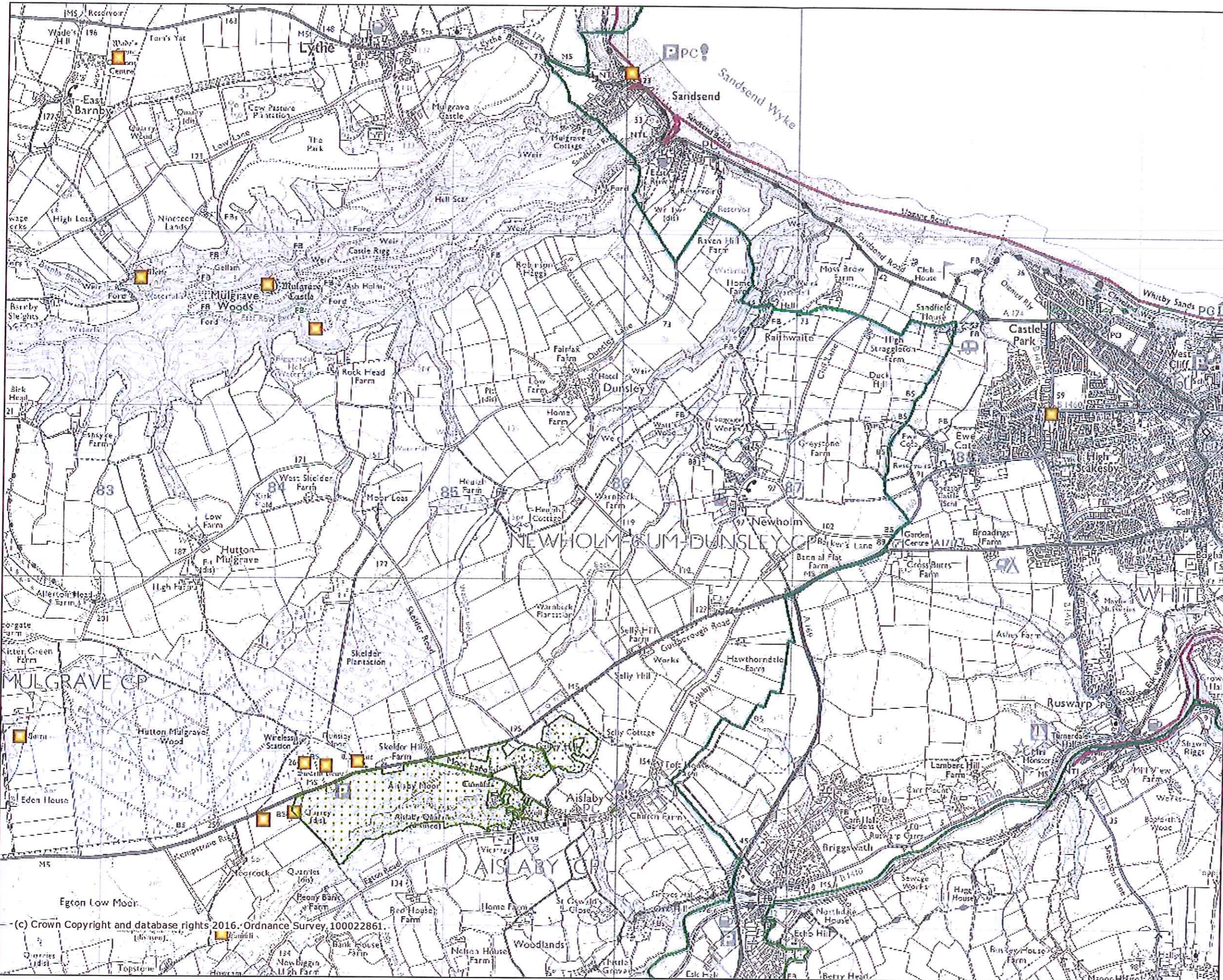
Based on the Ordnance Survey map with the sanction of the controller of HM Stationery Office Crown copyright reserved. Licensee: Northern Powergrid Holdings Comp Registered Office: Lloyds Court, 78 Grey Street, Newcastle Upon Tyne, NE1 6AF Registered in England and Wales No 3476201

THIS PROPOSAL PLAN MUST NOT BE USED FOR RECORD PURPOSES OR FOR THE LOCATION OF EXISTING CABLES.

NORTHERN POWERGRID	Lloyds Ct, 78 Grey St, Newcastle-Upon-Tyne, NE1 6AF		
	Whitby, Dunsley, Plot of Land, HV Diversion.		
	Scale 1:1000		

Drawn	Ray Proudlock	Drg No.	U7013854	Sheet No.	1 of 3
Date	01/03/2016	Originator	Ray Proudlock	No.	ENQ5328728
Mods		File Ref.		O.S. Ref.	NZ8511

-4 APR 2016



Legend

-  Registered Common Land (England)
-  National Parks (England)
-  Sites of Special Scientific Interest (England)
-  Special Protection Areas (England)
-  Scheduled Monuments (England) - points
- World Heritage Sites (England)**
-  Buffer Zone
-  World Heritage Site

NYC
- 4 APR 2016

Projection = OSGB36
 xmin = 482200
 ymin = 507800
 xmax = 489700
 ymax = 513200
 Map produced by MAGIC on 31 March, 2016.
 Copyright resides with the data suppliers and the map must not be reproduced without their permission. Some information in MAGIC is a snapshot of the information that is being maintained or continually updated by the originating organisation. Please refer to the metadata for details as information may be illustrative or representative rather than definitive at this stage.