

Location plan, as existing

1 : 1250

Drawing :

Location plan, as existing



www.sw-architecture.co.uk

Job Ref :
153092

Dwg No :
150-01

Revision :

Client :

Dr. Alex Stevenson

Drawn :
SRi

Checked :
SRi

Scale : @A4
1 : 1250

Status :

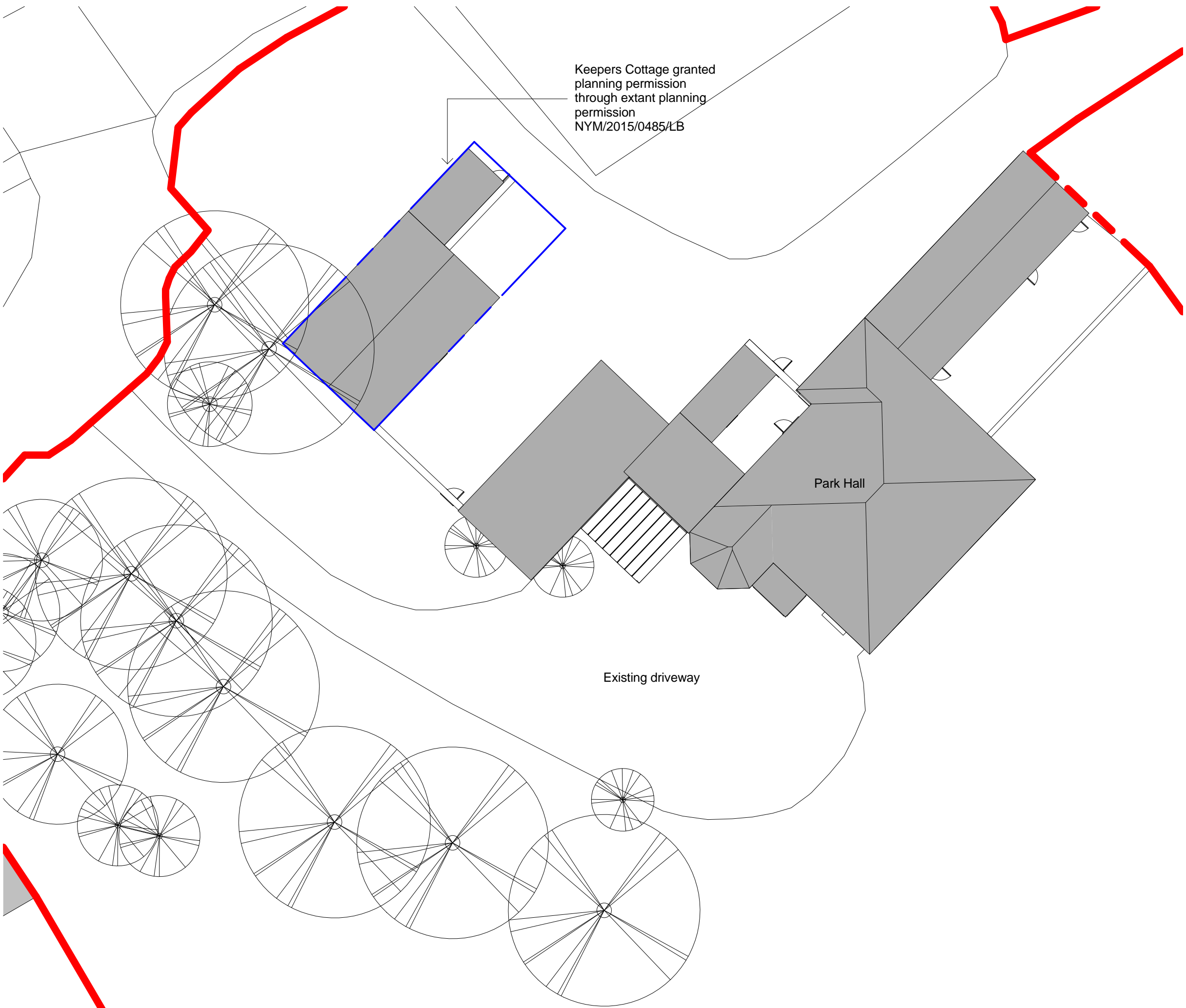
Address : Park Hall, Aislaby

The use of this data/drawing by the recipient acts as an agreement of the following statements. If you do not agree with any of the following information supplied to you please do not use the data/drawing and report any discrepancies in writing to Sanderson Weatherall before proceeding. All drawings are based upon site information supplied by third parties/sub contractors and as such their accuracy cannot be guaranteed. All features are approximate and subject to clarification by a detailed topographical survey, statutory service enquiries and confirmation of the legal boundaries. Check all dimensions on site. Drawings printed on mediums such as paper are not to be relied upon for scaling purposes as dimensional inaccuracy occur resulting from changes in environmental conditions. Use figured dimensions in all cases. All dimensions to be in metric standards unless stated otherwise.

The use of this data/drawing by the recipient acts as an agreement of the following statements. If you do not agree with any of the following information supplied to you please do not use the data/drawing and report any discrepancies in writing to Sanderson Weatherall before proceeding. All drawings are based upon site information supplied by third parties/sub contractors and as such their accuracy cannot be guaranteed. All features are approximate and subject to clarification by a detailed topographical survey, statutory service enquiries and confirmation of the legal boundaries. Check all dimensions on site. Drawings printed on mediums such as paper are not to be relied upon for scaling purposes as dimensional inaccuracy occur resulting from changes in environmental conditions. Use figured dimensions in all cases. All dimensions to be in metric standards unless stated otherwise.

Property of Sanderson Weatherall, 25 Wellington Street, Leeds. LS1 4WG. All rights of the copyright holders reserved. Unauthorised copying, hiring, lending of this data for financial or commercial gain prohibited ©

Revision : _____ Drawn : _____ Date : _____



Sanderson Weatherall LLP, 22-24 Grey Street, Newcastle upon Tyne NE1 6AD
Tel: 0191 261 2681 Fax: 0191 261 4761

www.sw-architecture.co.uk

Client :

Dr. Alex Stevenson

Address : Park Hall, Aislaby

Drawing :

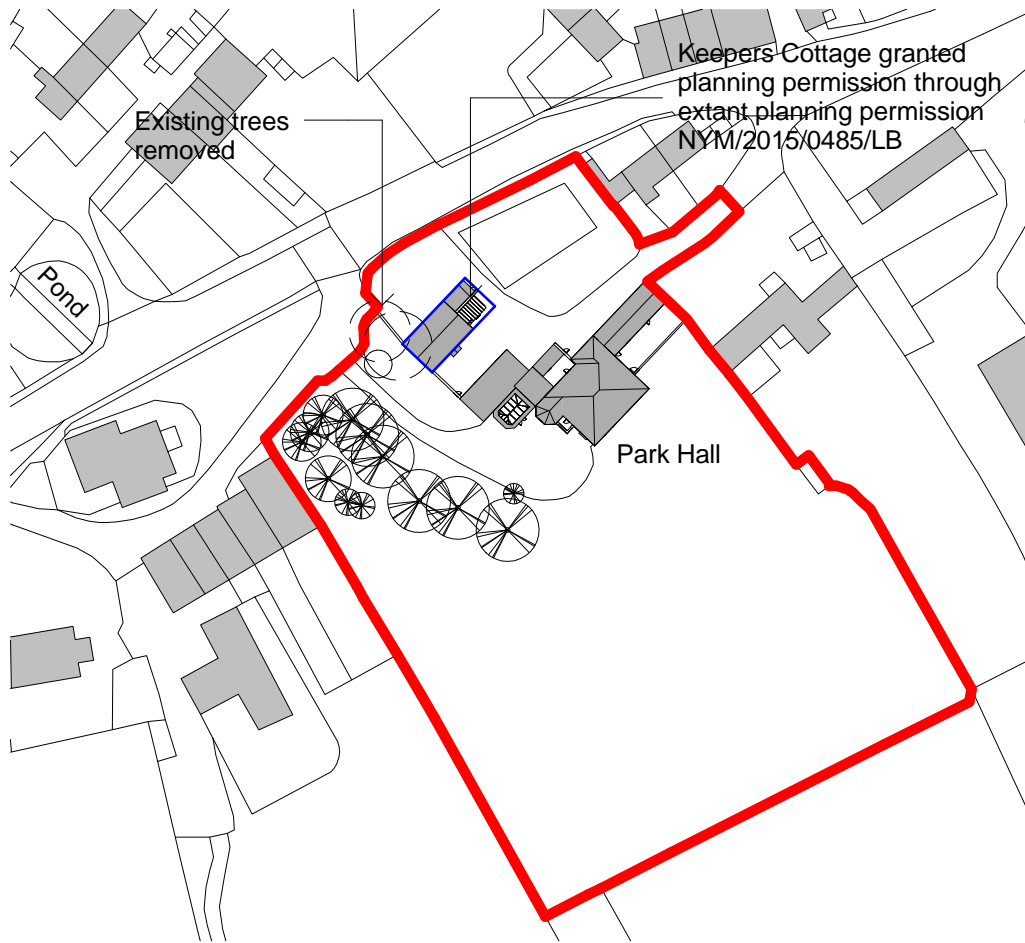
Site plan, as existing

Job Ref : 153092 Dwg No : 150-02 Revision : _____

Drawn : SRi Checked : SRi Scale : @A3
1 : 200

Status :

Site plan, as existing
1 : 200



Location plan, as proposed

1 : 1250

Drawing :

Location plan, as proposed



www.sw-architecture.co.uk

Job Ref :
153092

Dwg No :
300-01

Revision :

Client :

Dr. Alex Stevenson

Drawn :
SRi

Checked :
SRi

Scale : @A4
1 : 1250

Status :

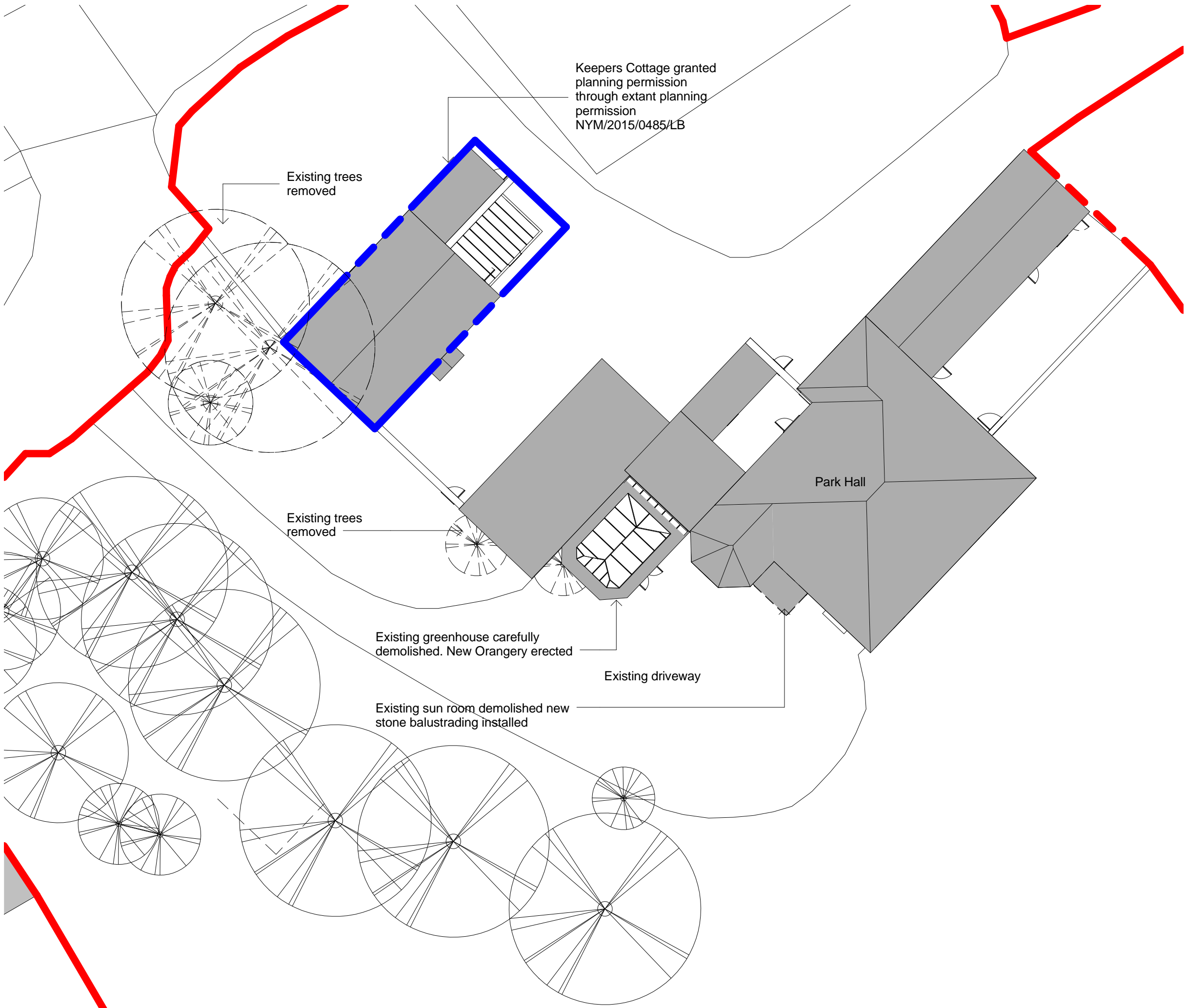
Address : Park Hall, Aislaby

The use of this data/drawing by the recipient acts as an agreement of the following statements. If you do not agree with any of the following information supplied to you please do not use the data/drawing and report any discrepancies in writing to Sanderson Weatherall before proceeding. All drawings are based upon site information supplied by third parties/sub contractors and as such their accuracy cannot be guaranteed. All features are approximate and subject to clarification by a detailed topographical survey, statutory service enquiries and confirmation of the legal boundaries. Check all dimensions on site. Drawings printed on mediums such as paper are not to be relied upon for scaling purposes as dimensional inaccuracy occur resulting from changes in environmental conditions. Use figured dimensions in all cases. All dimensions to be in metric standards unless stated otherwise.

The use of this data/drawing by the recipient acts as an agreement of the following statements. If you do not agree with any of the following information supplied to you please do not use the data/drawing and report any discrepancies in writing to Sanderson Weatherall before proceeding. All drawings are based upon site information supplied by third parties/sub contractors and as such their accuracy cannot be guaranteed. All features are approximate and subject to clarification by a detailed topographical survey, statutory service enquiries and confirmation of the legal boundaries. Check all dimensions on site. Drawings printed on mediums such as paper are not to be relied upon for scaling purposes as dimensional inaccuracy occur resulting from changes in environmental conditions. Use figured dimensions in all cases. All dimensions to be in metric standards unless stated otherwise.

Property of Sanderson Weatherall, 25 Wellington Street, Leeds. LS1 4WG. All rights of the copyright holders reserved. Unauthorised copying, hiring, lending of this data for financial or commercial gain prohibited ©

Revision : _____ Drawn : _____ Date : _____



Sanderson Weatherall LLP, 22-24 Grey Street, Newcastle upon Tyne NE1 6AD
Tel: 0191 261 2681 Fax: 0191 261 4761

www.sw-architecture.co.uk

Client :
Dr. Alex Stevenson

Address : Park Hall, Aislaby

Drawing :
Site plan, as proposed

Job Ref : 153092 Dwg No : 300-02 Revision :

Drawn : SRi Checked : SRi Scale : @A3
1 : 200

Status :

Site plan, as proposed
1 : 200