



**APPLICATION  
PLAN 1  
Site Location (as  
consented NYM/  
2013/0501/FL)**



Key:  
Site Location

Client:  
Viking UK Gas Limited

Petroleum Safety Services  
Innovation Centre  
Kirkleatham Business Park  
Redcar, TS10 5SH

Job Title:  
Ebberston Moor 3  
Appraisal Well

Drawing Title:  
Ebberston Moor 3  
Site Location Plan

Scale: 1:10,000

Date: 14th June 2012

Drawn By:  
Jonathan Foster

Drawing No:  
PSSL/VUK/EB3/PA/002

Rev: 1

**APPLICATION  
PLAN 2  
Site Plan (as  
consented  
NYM/2013/0501/  
FL)**



**Key:**

**Planning Application**   
**Red Line Boundary**

**Client:**  
**Viking UK Gas Limited**

**Petroleum Safety Services  
 The Innovation Centre  
 Kirkleatham Business Park  
 Redcar, TS10 5SH**

**Project:**  
**Ebberston Moor 3  
 Appraisal Well**

**Drawing Title:**  
**Red Line Boundary Plan**

**Scale: 1:2,500 (Print A3)**

**Drawn By:**  
**Jonathan Foster**

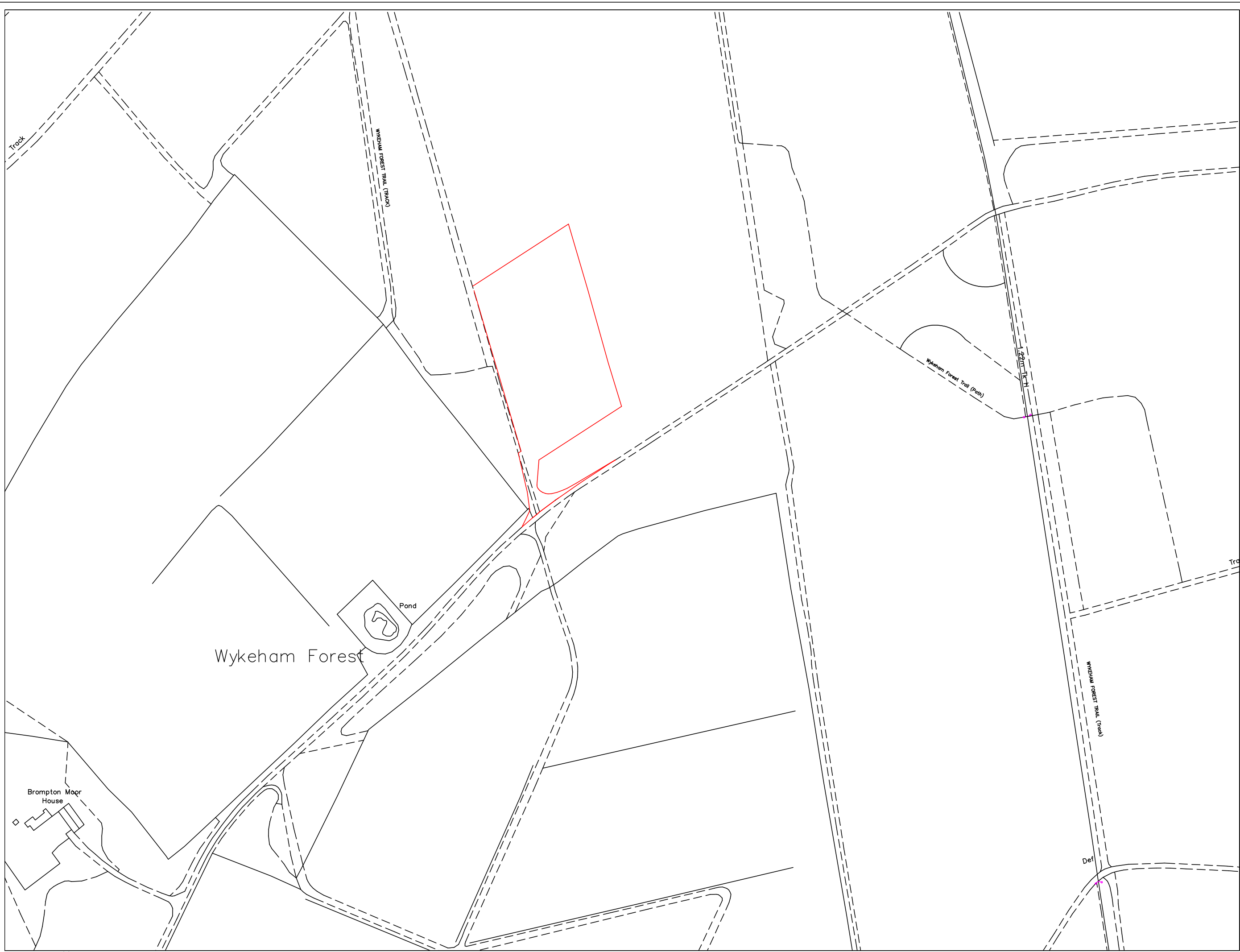
**Date Drawn: 14/06/2012**

**Approved By:**  
**Jonathan Foster**

**Date Approved: 14/06/2012**

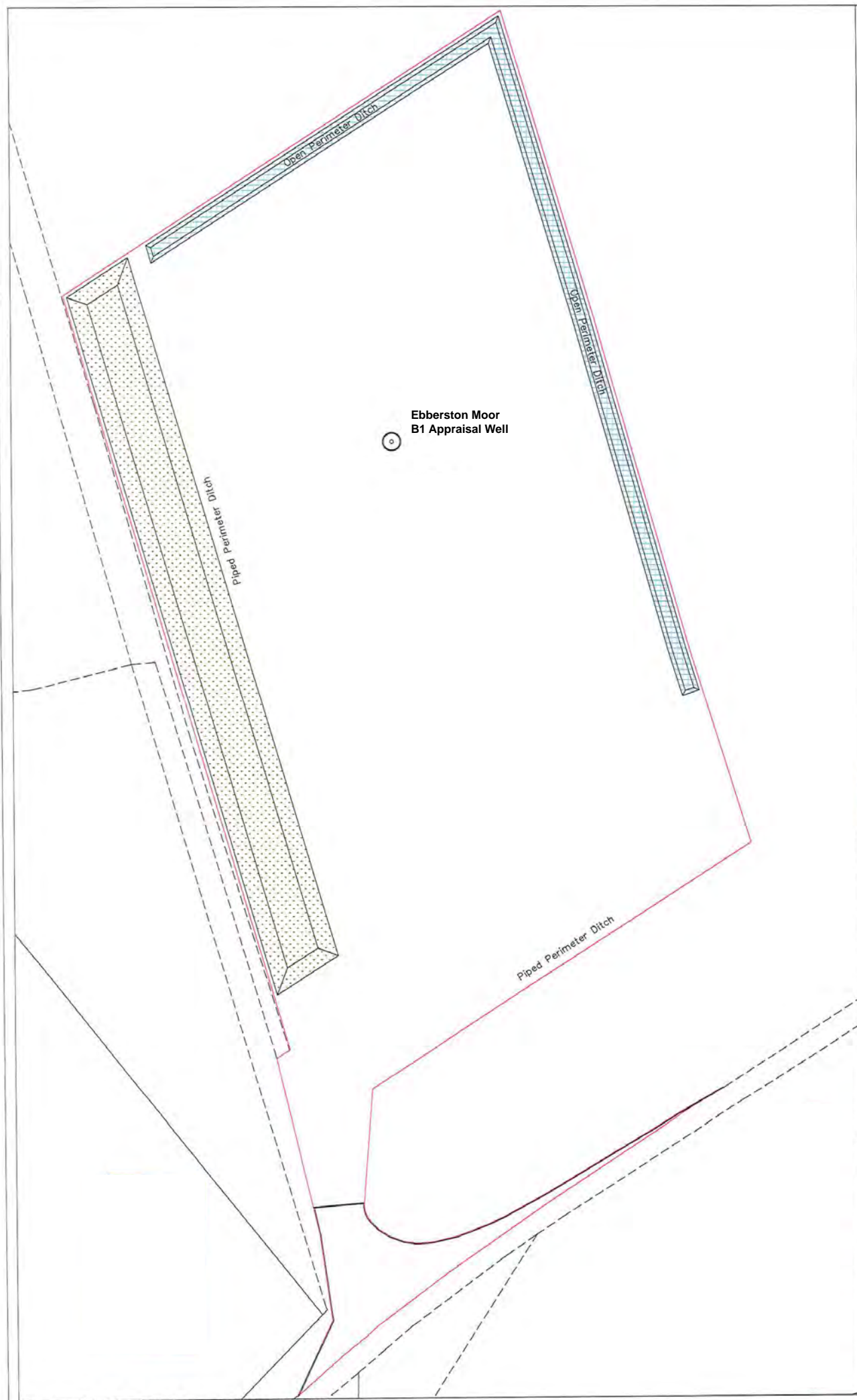
**Drawing No:**  
**PSSL/VUK/EB3/PA/001**

**Rev: 1**





**APPLICATION  
PLAN 3  
Current Site Layout**



Amended from  
figure submitted  
with NYM/  
2012/0475/EL



**Key:**

- Planning Application Red Line Boundary
- Topsoil Screening Bund
- Open Perimeter Drainage Ditch
- Piped Perimeter Drainage Ditch
- Drilling Rig & Equipment

**Client:**  
Viking UK Gas Limited

**Petroleum Safety Services**  
The Innovation Centre  
Kirkleatham Business Park  
Redcar, TS10 5SH

**Project:**  
Ebberston Moor 3  
Appraisal Well

**Drawing Title:**  
Site Construction Layout

**Scale:** 1:2,500 (Print A3)

**Drawn By:**  
Jonathan Foster

**Date Drawn:** 14/06/2012

**Approved By:**  
Jonathan Foster

**Date Approved:** 14/06/2012

**Drawing No:**  
PSSL/VUK/EB3/PA/003

**Rev:** 1

**APPLICATION PLAN 4**  
**Proposed Route to**  
**Site (as consented**  
**NYM/2012/0475/FL**



Key:

Site Location



Client:  
 Viking UK Gas Limited

Petroleum Safety Services  
 Innovation Centre  
 Kirkleatham Business Park  
 Redcar, TS10 5SH

Job Title:  
 Ebberston Moor 3  
 Appraisal Well

Drawing Title:  
 Ebberston Moor 3  
 Site Access Plan

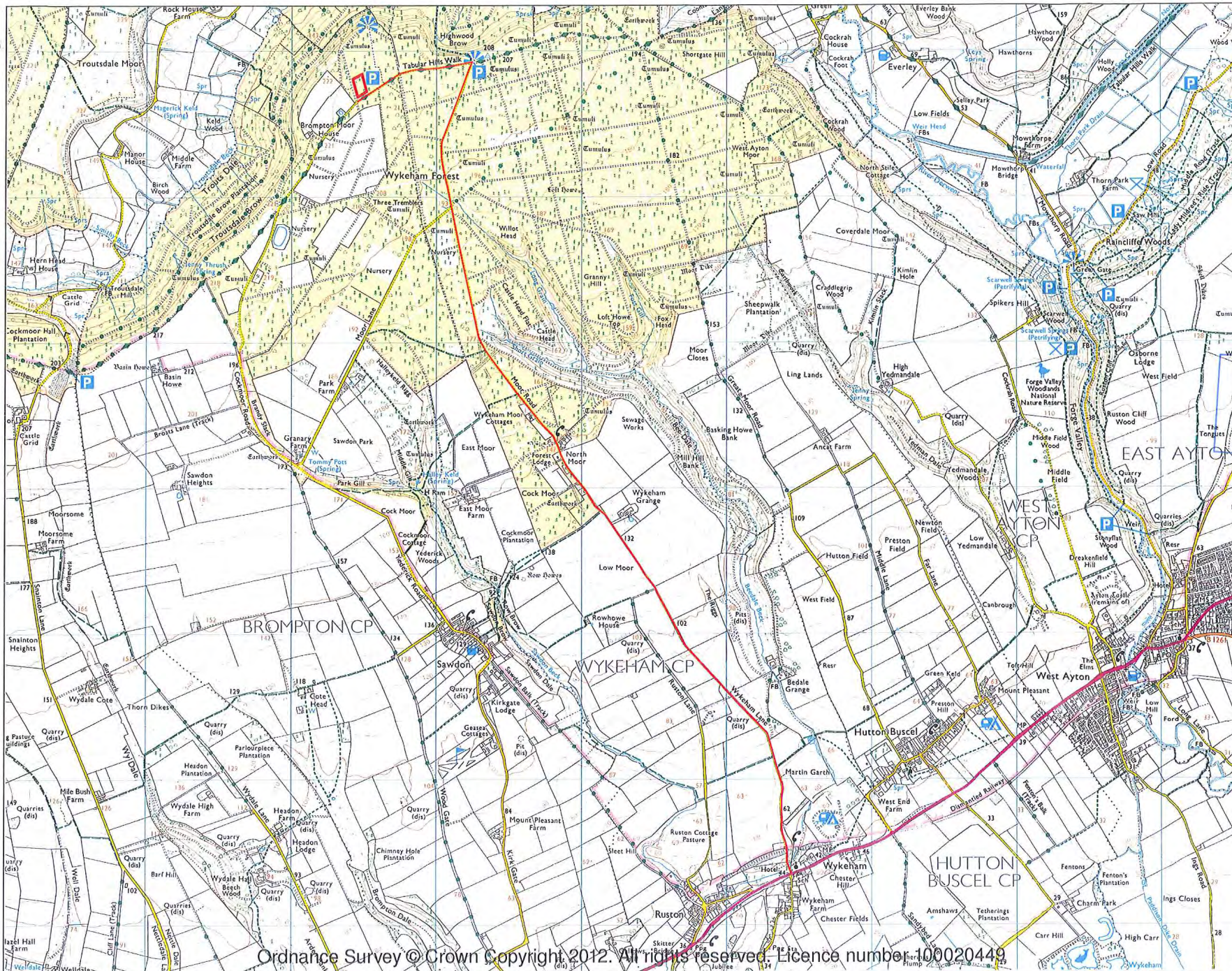
Scale: 1:25,000

Date: 14th June 2012

Drawn By:  
 Jonathan Foster

Drawing No:  
 PSSL/VUK/EB3/PA/011

Rev: 1



Key:

Planning Application   
Red Line Boundary

**APPLICATION PLAN 5**  
Existing and Proposed  
Elevations (as  
consented NYM/  
2012/0475/FL

Client:  
Viking UK Gas Limited

Petroleum Safety Services  
The Innovation Centre  
Kirkleatham Business Park  
Redcar, TS10 5SH

Project:  
Ebberston Moor 3  
Appraisal Well

Drawing Title:  
Cross Section Through  
Topography

Scale: 1:100 (Print A0)

Drawn By:  
Jonathan Foster

Date Drawn: 18/06/2012

Approved By:  
Jonathan Foster

Date Approved: 18/06/2012

Drawing No:  
PSSL/VUK/EB3/PA/007

Rev: 1

