


Applications for Minor Works

For applications for small-scale works of a minor nature a lesser amount of information may be required within a Heritage Statement to understand the impact of the proposed works on the significance of a heritage asset. Examples where a reduced amount of information is required could include the erection of a satellite dish on a Listed Building or within a Conservation Area; the replacement of windows or doors on a non-Listed Building within a Conservation Area; or the replacement of a modern fireplace with a more traditional design in a Listed Building.

In these cases applicants may prefer to submit a Heritage Statement in a table format that incorporates the following headings:

What is significant about the heritage asset?	What works are proposed?	What impact do the works have on the part of the heritage asset affected?	How has the impact of the proposals been minimised?
<p>THE PINFOLD IS LISTED.</p>	<p>NONE ON THE PINFOLD.</p> 	<p>NONE.</p>	<p>THE SHEPHERDS HUT IS 20 YDS. FROM PINFOLD.</p>

Please note that it is the applicant's responsibility to submit sufficient information with their application to understand the impact of the proposals on the significance of any heritage assets affected. If you are in any doubt about the extent of information that is required and to avoid delays in validating your application please contact the relevant Officers to discuss this prior to submission.

continued overleaf.....

Useful Sources of Information

- **The North York Moors Historic Environment Record (HER)** *The North York Moors Historic Environment Record is maintained by the North York Moors National Park Authority. The NYM HER contains information on non-designated features and sites, Scheduled Monuments, Listed Buildings and Registered Park and Gardens of Historic Interest. The HER is accessible by contacting the Authority's archaeological staff.*
- **The National Heritage List for England** *Listed Building descriptions, Scheduled Monuments and Registered Parks and Gardens are included in the statutory list. These descriptions may refer to some but not all the important features of a historic asset and can act as a useful starting point for further research. They are available online at <http://list.english-heritage.org.uk/> or by contacting the Authority.*
- **Conservation Area Assessments and Management Plans** *The National Park Authority has prepared detailed assessments for some of its Conservation Areas identifying the particular character and nature of the special interest of the Conservation Area. They can be downloaded from <http://www.northyorkmoors.org.uk/conservation-area-appraisals/>.*
- **Historic Maps** *such as Tithe and early Ordnance Survey maps available for scrutiny at North Yorkshire County Record Office in Northallerton, these can be useful in identifying changes to the size and form of buildings as well as their settings. Extracts from historic Ordnance Survey maps also available online from www.old-maps.co.uk.*
- **Local History Groups** *There are a number of local history and archive groups within the National Park which may hold collections of historic photographs or other historic documents which may be particularly useful in formulating proposals for restoring lost architectural features or understanding the development of a particular settlement.*
- **The HELM Website** *Managed by English Heritage, is a good source of information on planning and the historic environment www.helm.org.uk*
- **National Planning Policy Framework** *(Department for Communities and Local Government, 2012) <http://communities.gov.uk/publications/planningandbuilding/nppf>*
- **Planning for the Historic Environment: Historic Environment Planning Practice Guide** *(English Heritage, 2010) <http://www.english-heritage.org.uk/publications/pps-practice-guide/pps5practiceguide.pdf>*
- **Understanding Historic Buildings: Policy and Guidance for Local Planning Authorities** *(English Heritage, 2008) <http://www.helm.org.uk/upload/pdf/Understanding-historic.pdf?1296215708>*
- **Conservation Principles. Policy and Guidance for the Sustainable Management of the Historic Environment** *(English Heritage, 2008) http://www.helm.org.uk/upload/pdf/Conservation_Principles_Policies_and_Guidance_April08_Web.pdf?1296645421*
- **Climate Change and Your Home** *Information on climate change and guidance on its impact on traditional buildings is available at: <http://www.climatechangeandyourhome.org.uk/live/>*
- **National Amenity Societies** *such as the Society for the Protection of Ancient Buildings (SPAB), The Georgian Group, The Victorian Society and The Twentieth Century Society publish extensive material on their websites and in books and journals.*
- **Informed Conservation** *by K Clark. English Heritage. 2001. Detailed Guidance on understanding and recording the historic environment.*
- **Images of England** *website for details and images of Listed Buildings <http://www.imagesofengland.org.uk/>*
- **British Listed Buildings** *website for details of Listed Buildings <http://www.britishlistedbuildings.co.uk/>*

This list is not exhaustive and other relevant sources of useful information may exist.

Contact us

North York Moors National Park Authority
The Old Vicarage
Bondgate
Helmsley
YO62 5BP
Telephone: 01439 772700
www.northyorkmoors.org.uk

Advice on archaeological sites or historic buildings can be obtained from the following Teams:

Archaeology & Historic Environment Record:
conservation@northyorkmoors.org.uk
Building Conservation:
building@northyorkmoors.org.uk

PINFOLD

List Entry Summary

This building is listed under the Planning (Listed Buildings and Conservation Areas) Act 1990 as amended for its special architectural or historic interest.

Name: PINFOLD

List entry Number: 1168021

Location

PINFOLD, BROXA LANE

The building may lie within the boundary of more than one authority.

County: North Yorkshire

District: Scarborough

District Type: District Authority

Parish: Hackness

National Park: NORTH YORK MOORS

Grade: II

Date first listed: 14-Apr-1987

Date of most recent amendment: Not applicable to this List entry.



The contents of this record have been generated from a legacy data system.

Legacy System: LBS

UID: 327361

Asset Groupings

This list entry does not comprise part of an Asset Grouping. Asset Groupings are not part of the official record but are added later for information.

List entry Description

Summary of Building

Legacy Record - This information may be included in the List Entry Details.

Reasons for Designation

Legacy Record - This information may be included in the List Entry Details.

History

Legacy Record - This information may be included in the List Entry Details.


Details

SE 9690 HACKNESS BROXA LANE (north side)

11/42 Pinfold

GV II

Village pound. Late C18. Coursed rubble sandstone. Circular on plan. Walls approximately 1.5 metres high, finished with transversely-laid stones. Slatted gate on road.



Selected Sources



Legacy Record - This information may be included in the List Entry Details

National Grid Reference: SE 96517 90003

Map



© Crown Copyright and database right 2016. All rights reserved. Ordnance Survey Licence number 100024900.

© British Crown and SeaZone Solutions Limited 2016. All rights reserved. Licence number 102006.006.

Use of this data is subject to [Terms and Conditions \(https://historicengland.org.uk/terms/website-terms-conditions/\)](https://historicengland.org.uk/terms/website-terms-conditions/).

The above map is for quick reference purposes only and may not be to scale.
For a copy of the full scale map, please see the attached PDF - [1168021 .pdf](#)
(http://mapservices.HistoricEngland.org.uk/printwebservicehle/StatutoryPrint.svc/157470/HLE_A4L_Grade|HLE_A3L_Grade.pdf)

The PDF will be generated from our live systems and may take a few minutes to download depending on how busy our servers are. We apologise for this delay.

End of official listing



RIVER VIEW AND ATTACHED COTTAGE AND FORGE

List Entry Summary

This building is listed under the Planning (Listed Buildings and Conservation Areas) Act 1990 as amended for its special architectural or historic interest.

Name: RIVER VIEW AND ATTACHED COTTAGE AND FORGE

List entry Number: 1168011



Location

RIVER VIEW AND ATTACHED COTTAGE AND FORGE, BROXA LANE

The building may lie within the boundary of more than one authority.

County: North Yorkshire

District: Scarborough

District Type: District Authority

Parish: Hackness

National Park: NORTH YORK MOORS

Grade: II

Date first listed: 14-Apr-1987

Legacy System Information

The contents of this record have been generated from a legacy data system.

Legacy System: LBS

UID: 327359

Asset Groupings

This list entry does not comprise part of an Asset Grouping. Asset Groupings are not part of the official record but are added later for information.

List entry Description

Summary of Building

Legacy Record - This information may be included in the List Entry Details.

Reasons for Designation

Legacy Record - This information may be included in the List Entry Details.

History

Legacy Record - This information may be included in the List Entry Details.

Details

SE 9690 HACKNESS BROXA LANE (north side)

11/40 River View and attached cottage and forge

GV II

Two cottages and smithy. Late C18 with late C19 alteration. Roughly dressed sandstone with pantile roof and rebuilt brick stacks. 2 central- entry cottages with smithy to right. Single storey and attic. 5-window front. Both cottages



OVER VIEW AND ATTACHED COTTAGE AND FORGE, Hackness - 1168011 | Historic England
pane, horizontal sliding sashes to ground floor, and tooled lintels. Cottage to
centre has 4-pane sashes with wedge lintels. Smithy has double plank doors
to right of paired 6-pane windows, under continuous timber lintel. Gabled
dormers to attic with scalloped bargeboards, 4-pane-pointed sashes and
stone sills. Coped gables and shaped kneelers. End left, left of centre and
centre right stacks. Interior of smithy: 2 brick forges, one with bellows, and 2
anvils. The smithy was in operation until c1950.

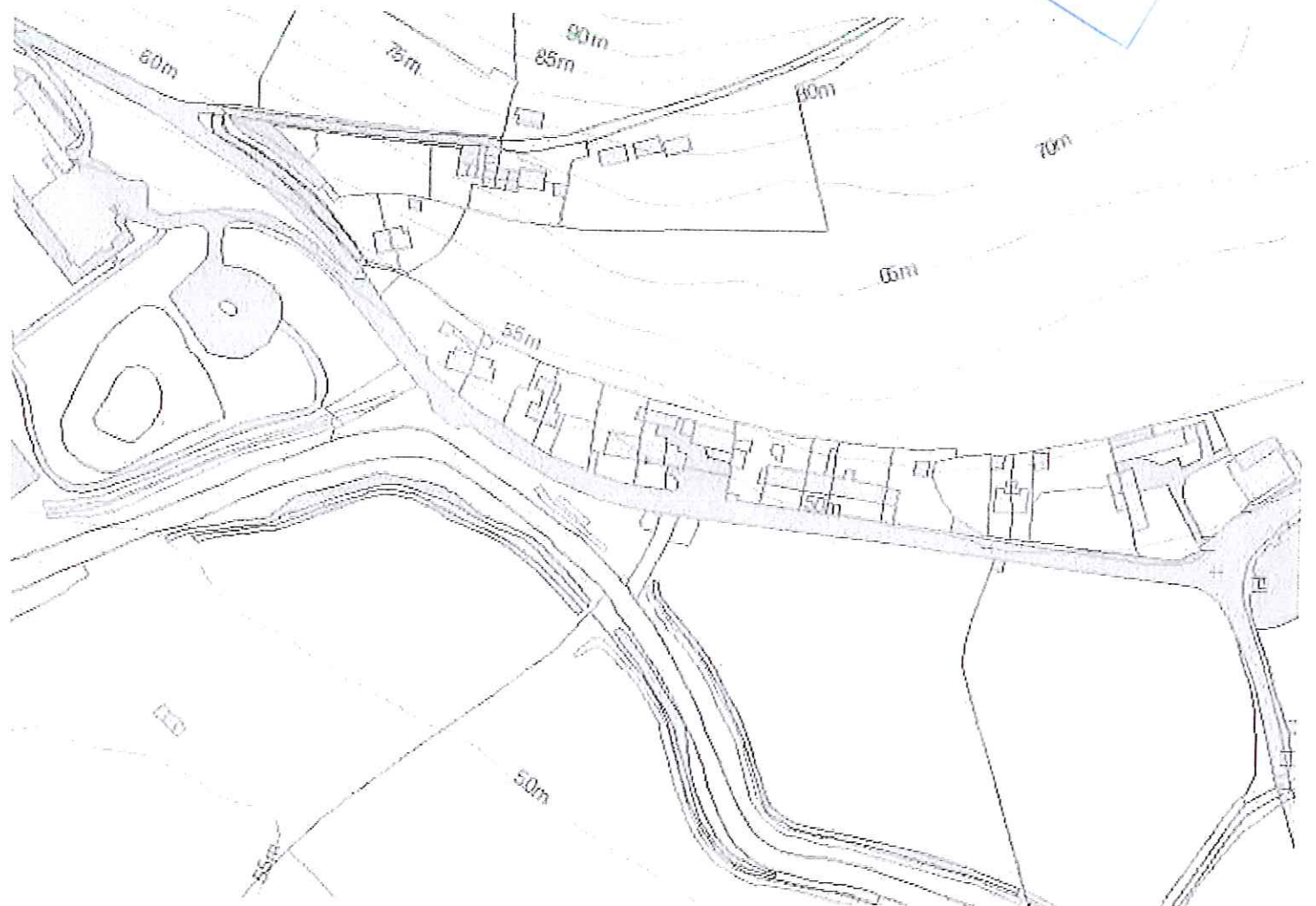
Listing NGR: SE9651690029

Selected Sources

Legacy Record - This information may be included in the List Entry Details

National Grid Reference: SE 96516 90029

Map



Crown Copyright and database right 2016. All rights reserved. Ordnance Survey Licence number 100024900.

British Crown and SeaZone Solutions Limited 2016. All rights reserved. Licence number 102006.006.

Use of this data is subject to [Terms and Conditions \(https://historicengland.org.uk/terms/website-terms-conditions/\)](https://historicengland.org.uk/terms/website-terms-conditions/).

<https://www.historicengland.org.uk/listing/the-list/list-entry/1168011>

VER VIEW AND ATTACHED COTTAGE AND FORGE, Hackness - 1168011| Historic England
For a copy of the full scale map, please see the attached PDF - [1168011 .pdf](#)
(http://mapservices.HistoricEngland.org.uk/printwebservicehle/StatutoryPrint.svc/157460/HLE_A4L_Grade|HLE_A3L_Grade.pdf)

The PDF will be generated from our live systems and may take a few minutes to download depending on how busy our servers are. We apologise for this delay.

This copy shows the entry on 28-Nov-2016 at 03:01:11.

End of official listing

