

PROPOSED EQUIPMENT

- CABINET DETAILS:**
 1No FURU CABINET
 DIMENSIONS: 770X770X1800 HIGH
 MATERIAL: STEEL
 COLOUR: GREY
- 1No EXTERNAL EMERSON M35 POWER & BATTERY CABINET
 DIMENSIONS: 730X750X1672 HIGH
 MATERIAL: STEEL
 COLOUR: GREY
- 1No VIPER CABINET
 DIMENSIONS: 600X520X1405 HIGH
 MATERIAL: STEEL
 COLOUR: GREY
- 1No METER CABINET
 DIMENSIONS: 1290X415X1100 HIGH
 MATERIAL: STEEL
 COLOUR: GREEN

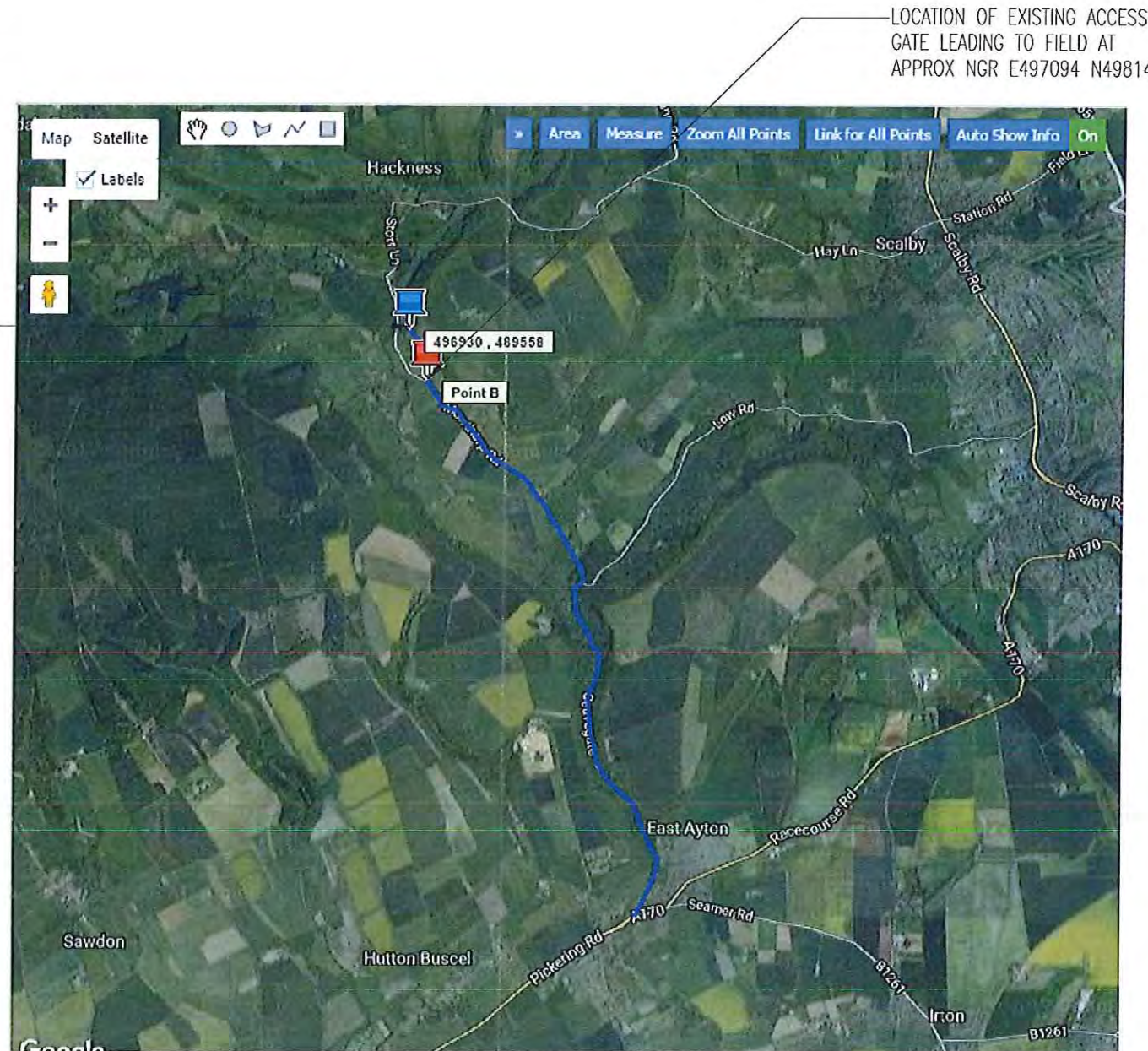
15m 30H LATTICE TOWER C/W CROWS NEST HEADFRAME ON NEW RC FOUNDATION

PROPOSED WORKS

- NEW SITE BUILD.
1. INSTALLATION OF NEW EXTERNAL EQUIPMENT CABINETS ON TOWER BASE
 2. 15m 30H LATTICE TOWER C/W CROWS NEST HEADFRAME ON NEW RC FOUNDATION
 3. POWER SUPPLY BY REC TO NEW METER CABINET.
 4. PROPOSED SITE AREA TO BE STRIPPED & BATTERED TO FORM LEVEL AREA FOR INSTALLATION OF NEW COMPOUND.
 5. PROPOSED COMPOUND TO BE BUILT ON SLOPING GROUND. PROPOSED 2.0m HIGH RETAINING WALLS TO BE INSTALLED



SITE LOCATION



ACCESS ROUTE
 NTS

NGR E 496930
 NGR N 489558

ROUTE ACCESS KEY

■ ■ 4X4, RRV & ATV ACCESS

NOTES:

ACCESS:
 FROM NEWBY, HEAD WEST ON LADY EDITH'S DR TOWARDS THROXENBY FOR 0.5 MILES UNTIL LADY EDITH'S DR MERGES WITH LOW ROAD. CONTINUE ON LOW ROAD FOR 2.1 MILES AND THEN HEAD STRAIGHT ON HAZEL HILL. AFTER 0.2 MILES TURN RIGHT ONTO MOWTHORP RD. CONTINUE ON MOWTHORP RD FOR APPROXIMATELY 1MILE AND ACCESS GATE IS SITUATED ON THE RIGHT HAND SIDE JUST PAST THE CAFÉ AT APPROX NGR E497094 N498147. THE ACCESS ROUTE IS DIAGONALLY ACROSS THE LOWER FIELD WHICH HAS A FEW INCLINES, THROUGH THE GAP IN TREES WHERE THE GROUND DIPS SLIGHTLY AND THEN STRAIGHT THROUGH UPPER FIELD TO THE LOCATION.


ACCESS WILL BE ACROSS EXISTING FIELDS LEADING TOWARDS SITE VIA 4x4, RRV & ATV.

OVERHEAD POWERLINES ARE APPROX 35m WEST OF THE PROPOSED SITE LOCATION RUNNING NORTHWEST TO SOUTHEAST.

B	VSAT RE POSITIONED	25.05.17	AR	JC
A	ISSUED FOR APPROVAL	18.05.17	CDH	JC
No.	Revision	Date	By	ckd



Hatfield Business Park
 Hatfield
 Hertfordshire
 AL10 9BW



WHP Telecoms Ltd
 St. James Business Centre,
 Wilderspool Causeway, Warrington,
 WA4 6PS

Site Name & Address:
 EVERLEY WOOD CORNER
 MOWTHORP ROAD, SCARBOROUGH
 NORTH YORKSHIRE, YO13 0BT

Title:
 PROPOSED TELECOMMUNICATIONS
 ESN1028
 ACCESS ROUTE

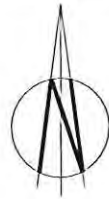
Purpose of Issue:
 PLANNING

Drawing No:
 ESN1028/74358 - 01B

Cell No: 74358 Site No: ESN1028

Issue: B	Scale: AS STATED	Ch'd: JC	Date: 18.05.17
	Drn: CDH	Date: 18.05.17	App: JC

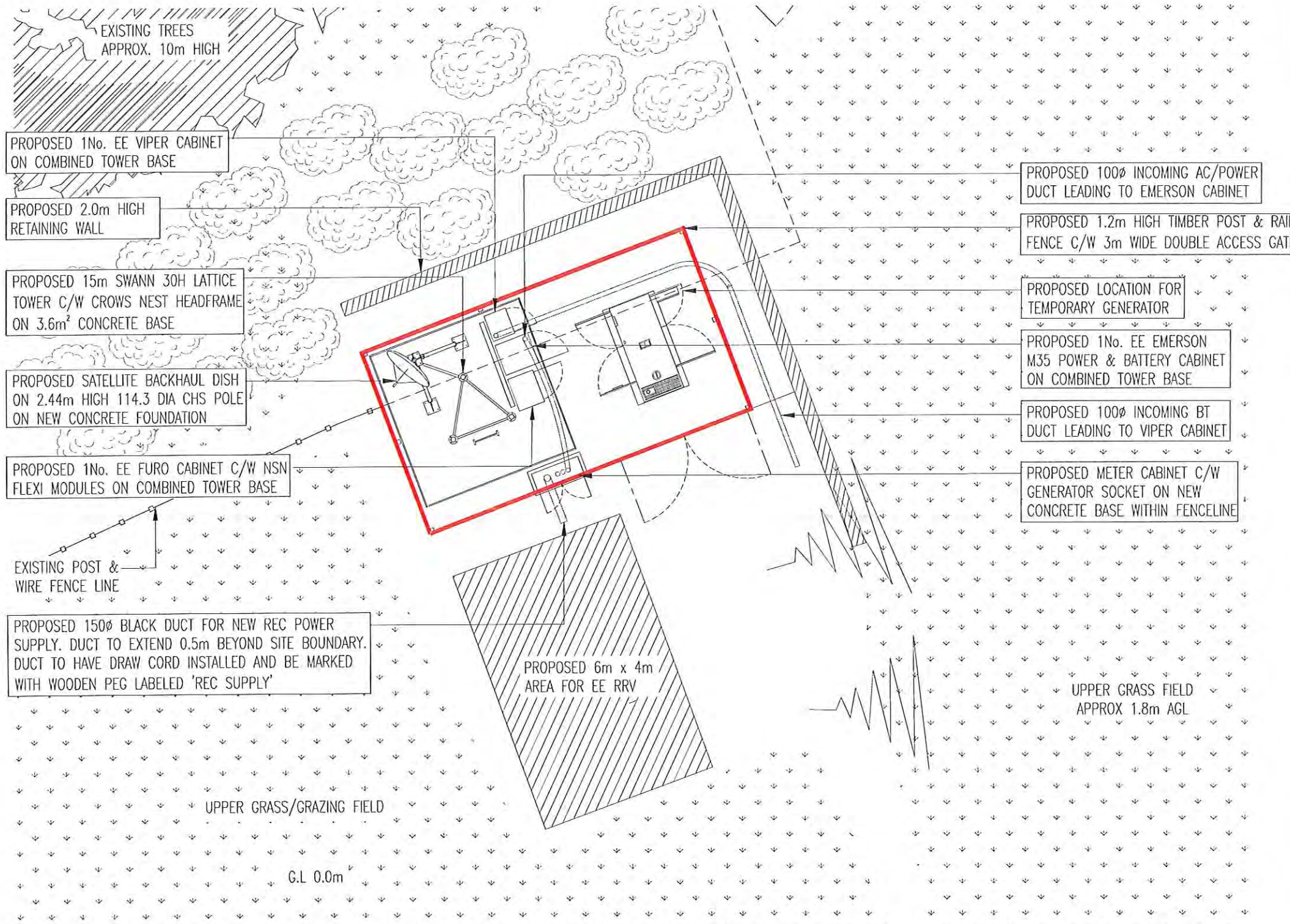
EXCLUSION ZONES CONFORM TO THE ICNIRP REFERENCE LEVEL FOR LIMITED EXPOSURE TO MEMBERS OF THE GENERAL PUBLIC



NOTE:
PROPOSED TOWER TYPE,
HEIGHT & CONCRETE BASE
SIZE SUBJECT TO TRIAL DIG
AND GROUND INVESTIGATION

NOTE:
EXISTING GORSE BUSHES TO BE REMOVED TO
ALLOW INSTALLATION OF NEW COMPOUND

NOTE:
BOXED TEXT INDICATES PROPOSED WORKS



SITE PLAN
SCALE 1:100


NOTE:
SITE TO BE STRIPPED & BATTERED TO FORM
LEVEL AREA FOR NEW COMPOUND

B	VSAT RE POSITIONED	25.05.17	AR	JC
A	ISSUED FOR APPROVAL	18.05.17	CDH	JC
No.	Revision	Date	By	ckd



Hatfield Business Park
Hatfield
Hertfordshire

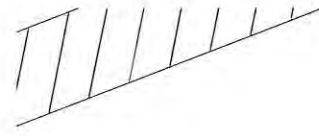
AL10 9BW



WHP Telecoms Ltd
St. James Business Centre,
Wilderspool Causeway, Warrington,
WA4 6PS

Site Name & Address: EVERLEY WOOD CORNER MOWTHORP ROAD, SCARBOROUGH NORTH YORKSHIRE, YO13 0BT				
Title: PROPOSED TELECOMMUNICATIONS ESN1028 SITE LAYOUT				
Purpose of Issue: PLANNING				
Drawing No: ESN1028/74358 - 02				
Cell No: 74358	Site No: ESN1028			
Issue: B	Scale: AS STATED	Ch'd: JC	Date: 18.05.17	
	Drn: CDH	Date: 18.05.17	App: JC	Date: 18.05.17

150mm
100mm
A3



PROPOSED 50mm WIDE GROUND LEVEL COVERED CABLE TRAY

PROPOSED SATELLITE BACKHAUL DISH ON 2.44m HIGH 114.3 DIA CHS POLE ON NEW CONCRETE FOUNDATION

PROPOSED 15m SWANN 30H LATTICE TOWER C/W CROWS NEST HEADFRAME ON 3.6m² CONCRETE BASE

PROPOSED 1No. EE VIPER CABINET ON COMBINED TOWER BASE

PROPOSED 1No. EE EMERSON M35 POWER & BATTERY CABINET ON COMBINED TOWER BASE

PROPOSED 1No. EE FURO CABINET C/W NSN FLEXI MODULES ON COMBINED TOWER BASE

PROPOSED 100mm WIDE GROUND LEVEL COVERED CABLE TRAY

NOTE:
BOXED TEXT INDICATES PROPOSED WORKS

B	VSAT RE POSITIONED	25.05.17	AR	JC
A	ISSUED FOR APPROVAL	18.05.17	CDH	JC
No.	Revision	Date	By	ckd



Hatfield Business Park
Hatfield
Hertfordshire
AL10 9BW



WHP Telecoms Ltd
St. James Business Centre,
Wilderspool Causeway, Warrington,
WA4 6PS

Site Name & Address:
**EVERLEY WOOD CORNER
MOWTHORP ROAD, SCARBOROUGH
NORTH YORKSHIRE, YO13 0BT**

Title:
**PROPOSED TELECOMMUNICATIONS
ESN1028
EQUIPMENT LAYOUT**

Purpose of Issue:
PLANNING

Drawing No:
ESN1028/74358 - 03

Cell No: **74358** Site No: **ESN1028**

Issue: B	Scale: AS STATED	Ch'd: JC	Date: 18.05.17
	Drn: CDH	Date: 18.05.17	App: JC

PROPOSED EQUIPMENT LAYOUT

SCALE 1:50

150mm
10mm
A3