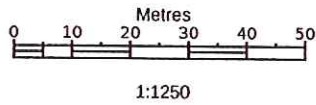


Produced 13 Apr 2017 from the Ordnance Survey MasterMap (Topography) Database and incorporating surveyed revision available at this date.

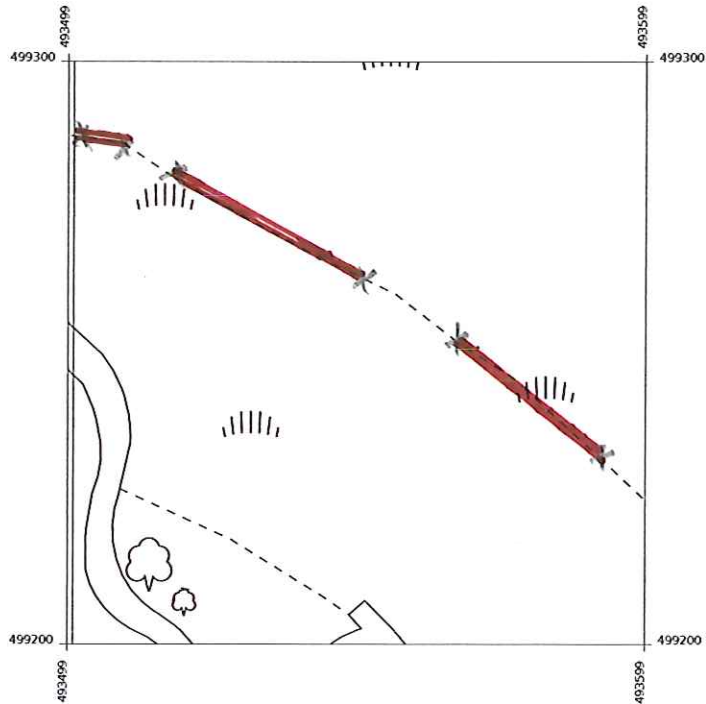
The representation of a road, track or path is no evidence of a right of way. The representation of features as lines is no evidence of a property boundary.



Jugger Howe Moor, Fylingdales, Whitby

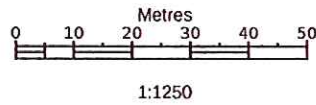
Supplied by: Stanfords 13 Apr 2017
 Licence: © Crown Copyright and
 database rights 2017 OS100035409
 Order Licence Reference: OI1114269
 Centre coordinates: 493445 499294

NYMNP
10 AUG 2017



Produced 13 Apr 2017 from the Ordnance Survey MasterMap (Topography) Database and incorporating surveyed revision available at this date.

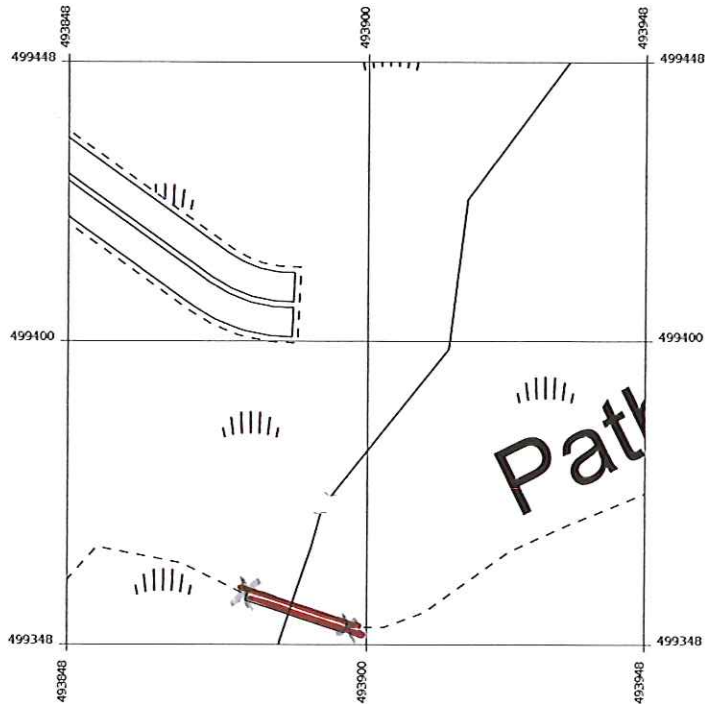
The representation of a road, track or path is no evidence of a right of way. The representation of features as lines is no evidence of a property boundary.



Jugger Howe Moor, Fylingdales, Whitby

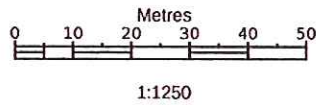
Supplied by: **Stanfords 13 Apr 2017**
 Licence: © Crown Copyright and
 database rights 2017 OS100035409
 Order Licence Reference: OI1114268
 Centre coordinates: 493549 499250

NYMNP
10 AUG 2017



Produced 13 Apr 2017 from the Ordnance Survey MasterMap (Topography) Database and incorporating surveyed revision available at this date.

The representation of a road, track or path is no evidence of a right of way. The representation of features as lines is no evidence of a property boundary.



Jugger Howe Moor, Fylingdales, Whitby

Supplied by: Stanfords 13 Apr 2017
 Licence: © Crown Copyright and
 database rights 2017 OS100035409
 Order Licence Reference: O11114270
 Centre coordinates: 493898 499398

NYMNP
10 AUG 2017