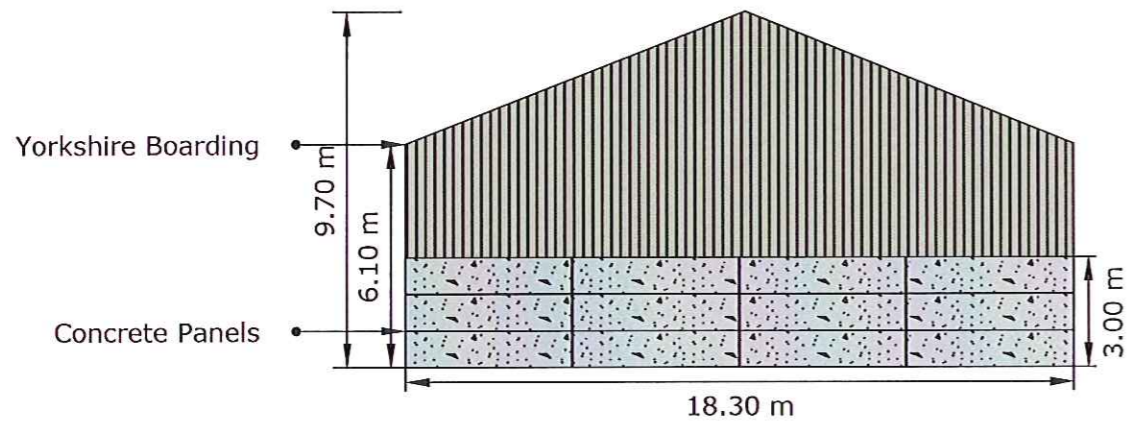
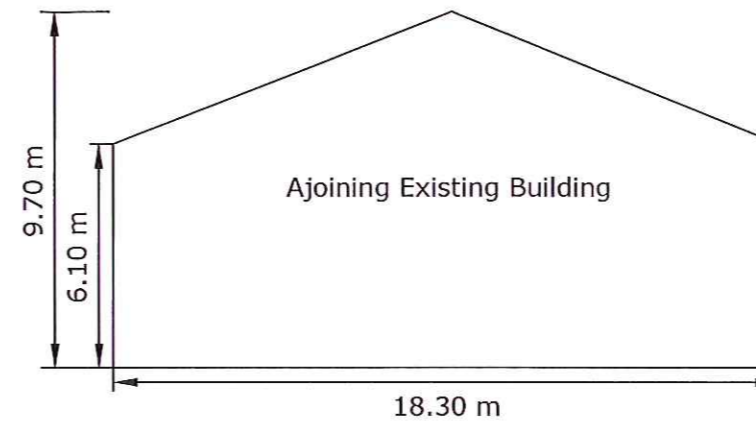


East Elevation

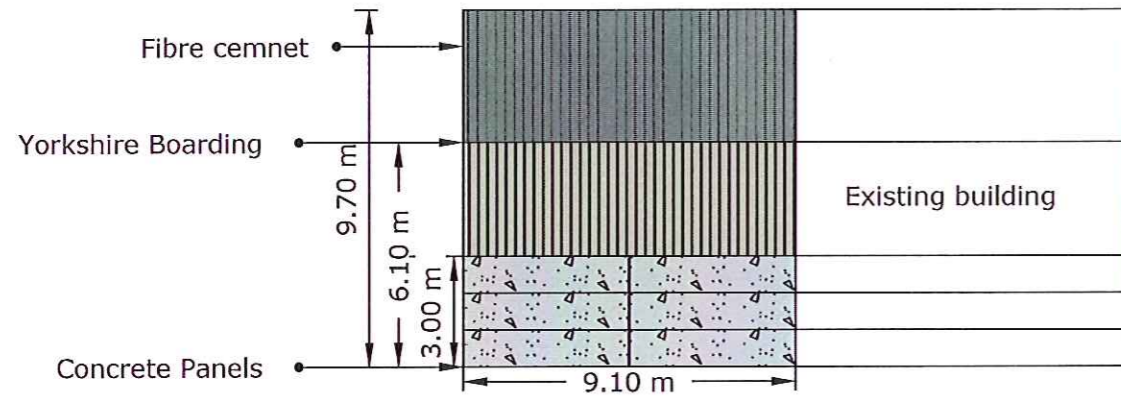


West Elevation


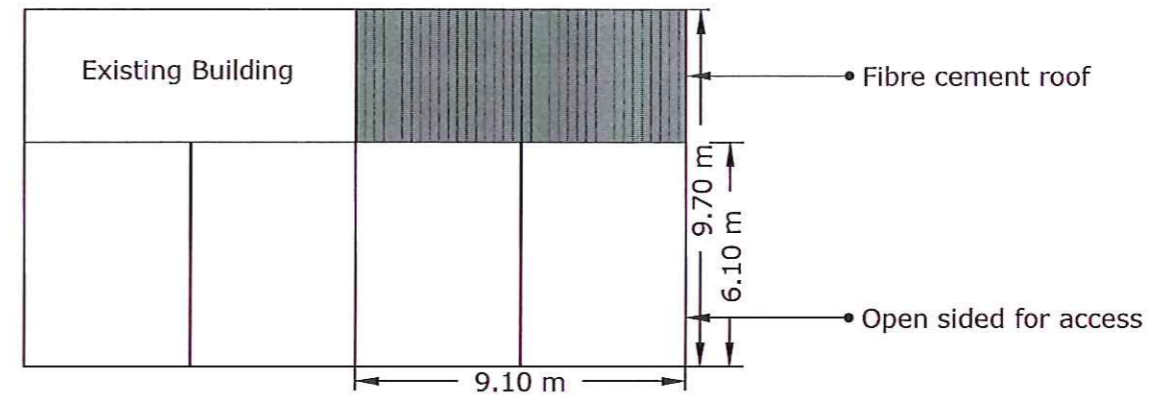


Building 1 Sketch Plan

North Elevation



South Elevation



NYMNDPA
25 AUG 2017

Date: August 2017

Ref: WFT/Broxa Farms

Description:

Planning Application Plans for Proposed buildings at Broxa Farm, Broxa, Scarborough

Scale: 1:200

