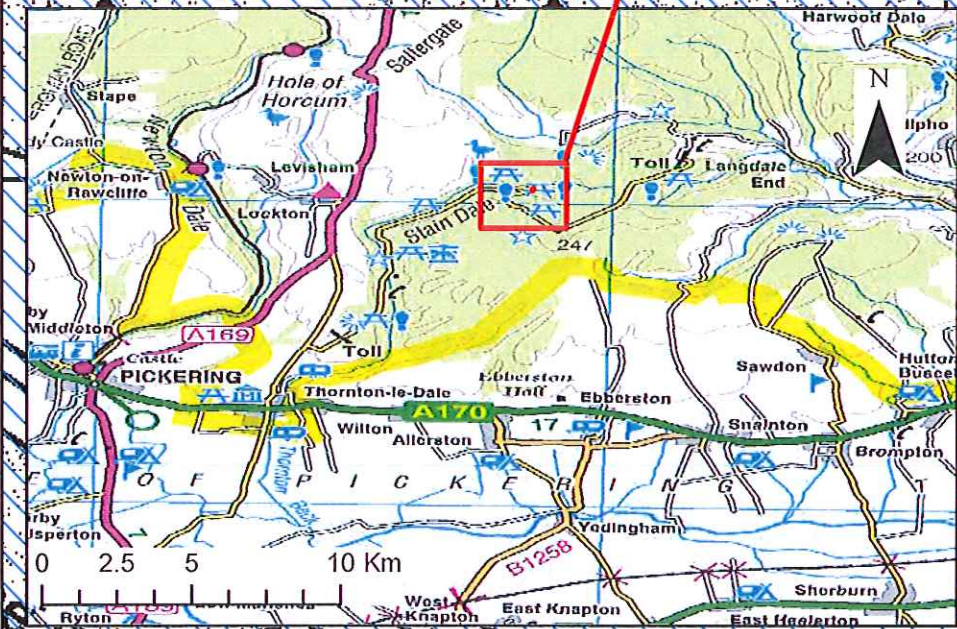


Dalby Forest

DO NOT SCALE - IF IN DOUBT, ASK

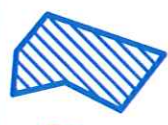


Forestry Commission England		Forestry Civil Engineering	
Project:		JTH110917 High Staindale TP	
Title:		Site Location Plan	
Dwg no:		JTH110917/01	Revision:
Scale:	1:250,00 & 1:2500	Date:	14 September 2017
PRINTED AT A4 SIZE			
Drawn:		J Harkness	Checked: MOV
		14 SEP 2017	

This map is reproduced from Ordnance Survey material with the permission of Ordnance Survey on behalf of the Controller of Her Majesty's Stationery Office, Crown copyright. Unauthorised reproduction infringes Crown copyright and may lead to prosecution or civil proceedings. Forestry Commission PGA 100025498 - 2015.



KEY:



Forestry Commission
Land Management Area

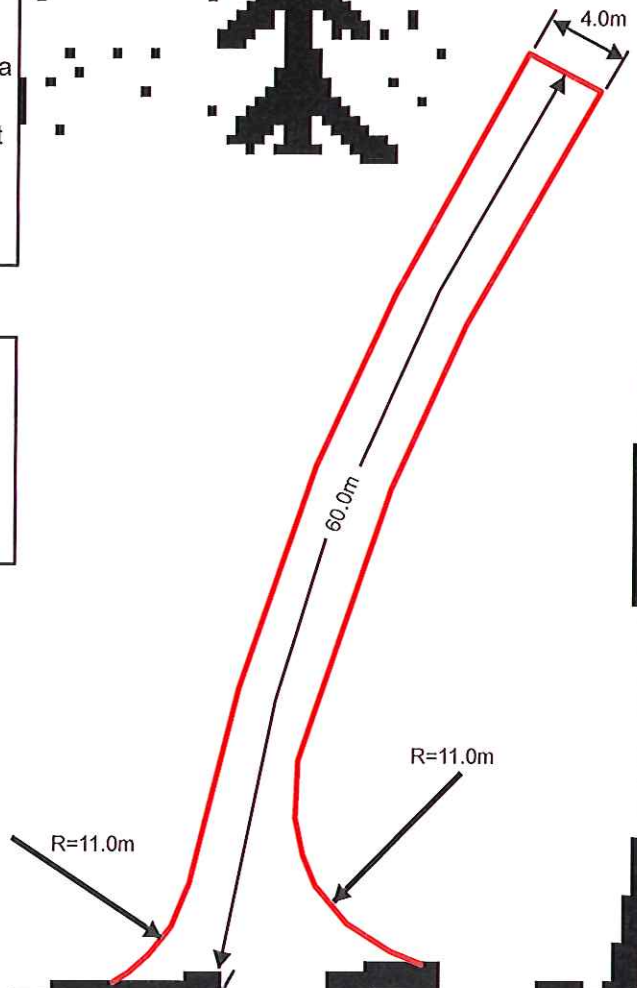


Proposed Development

Notes:

- 1) Width of stone to be 4.0m
- 2) Depth to be 300mm
- 3) Stone to be MoT type 1 crushed limestone aggregate from Newbridge Quarry or similar approved

le



Grid reference
SE88419045

DO NOT SCALE - IF IN DOUBT, ASK

 Forestry Commission England		Forestry Civil Engineering	
Project: JTH110917 High Staindale TP			
Title: Site Plan			
Dwg no: JTH110917/02		Revision:	
Scale: 1:500		Date: 14 September 2017	
PRINTED AT A4 SIZE			
Drawn: J Harkness		Checked: N. HINDA MOV	
		14 SEP 2017	

This map is reproduced from Ordnance Survey material with the permission of Ordnance Survey on behalf of the Controller of Her Majesty's Stationery Office, Crown copyright. Unauthorised reproduction infringes Crown copyright and may lead to prosecution or civil proceedings. Forestry Commission PGA 100025498 - 2015.