
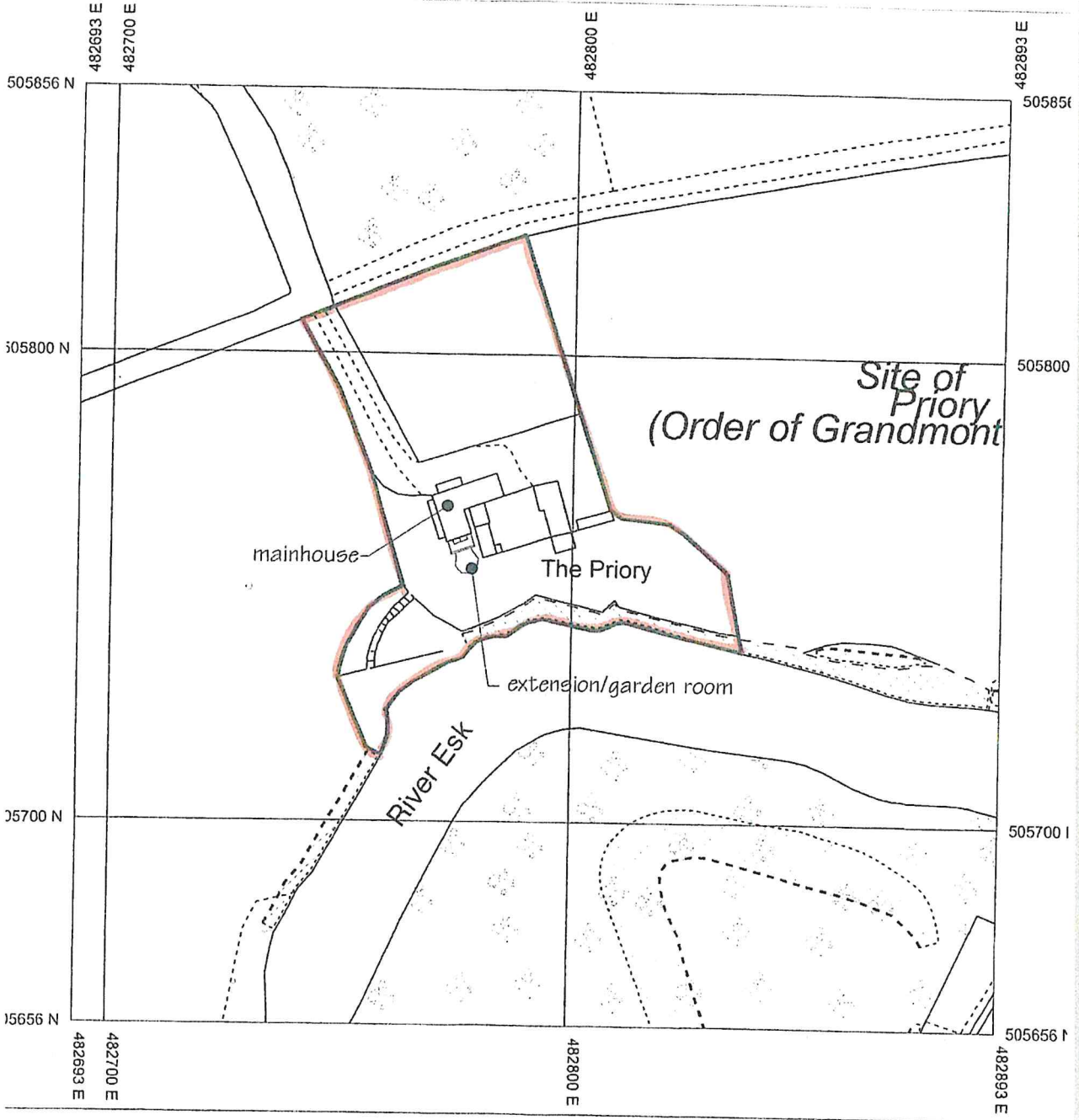


NY 0513A
- 2 FEB 2011



Location Map



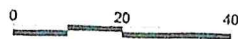
The Priory, Grosmont
 Site Location Plan
 Document No. 0513.KF.07

Produced 22/07/2013 from the Ordnance Survey
 National Geographic Database and incorporating
 any revised revision available at this date. © Crown
 Copyright 2013

Reproduction in whole or in part is prohibited without
 prior permission of Ordnance Survey

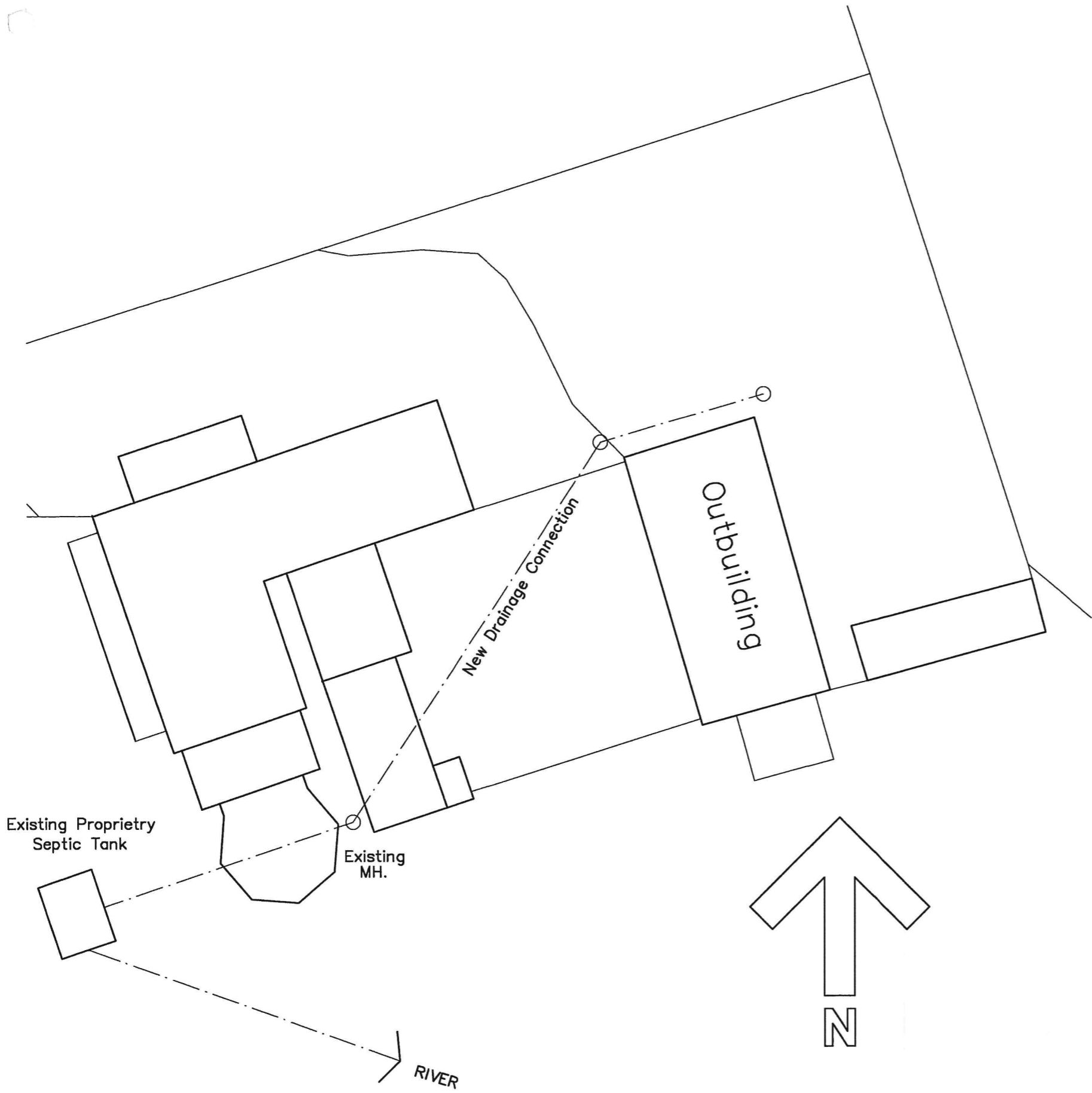
Ordnance Survey and the OS Symbol are registered
 trademarks of Ordnance Survey, the national mapping
 agency of Great Britain.

This representation of a road, track or path is no
 guarantee of a right of way.

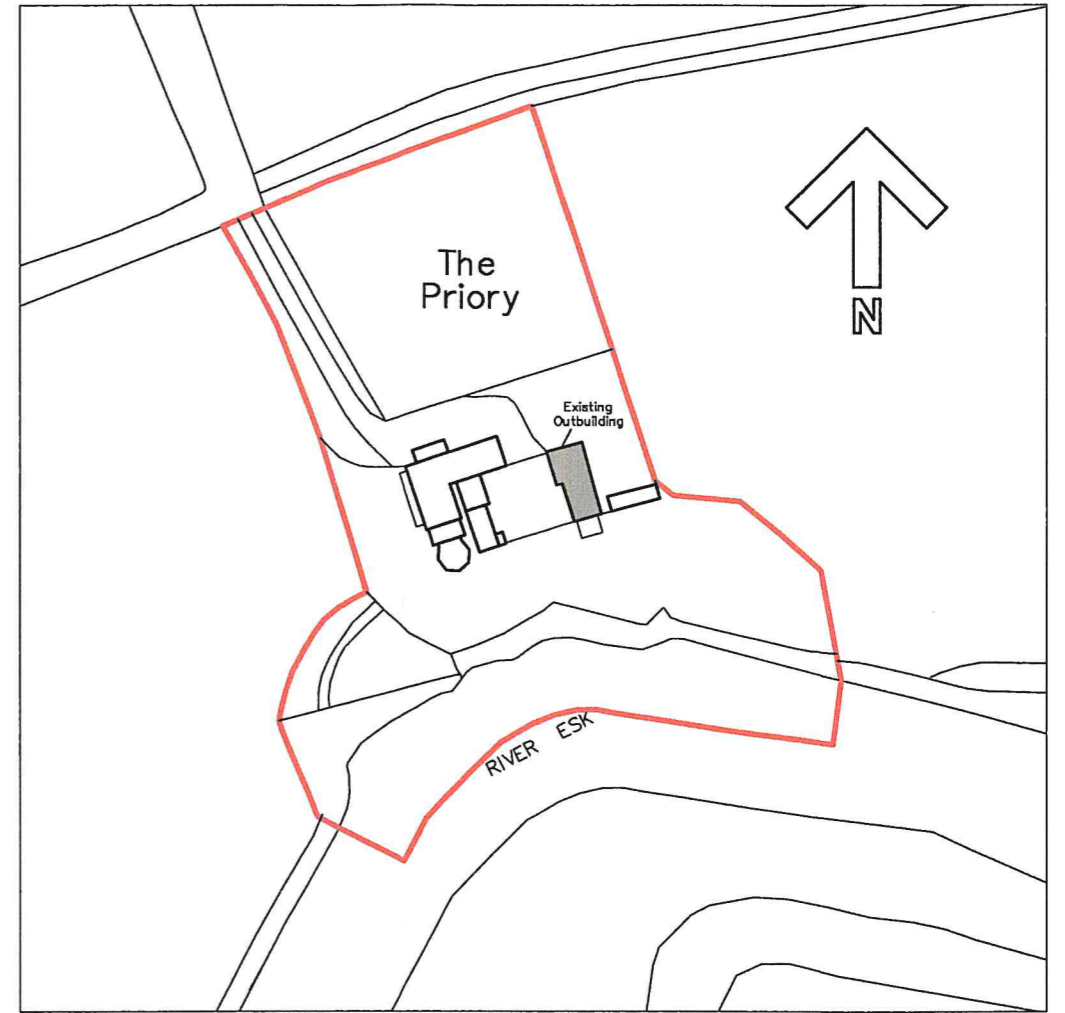


Scale 1:1250

Supplied By: Hull John E Wright
 Serial number: 001112473



Proposed Site Layout Plan 1/200



Location Block Plan 1/1250

REVISED
13 NOV 2017

x	x	x
Revision	Details	Date

Project: Alterations to Existing Outbuilding The Prioory, Grosmont			
Drawing: Proposed Site Layout Plan Block Plan			
Date: 28/8/17	Scale: Various	Project No. ATA-2017-44	Drawing No. 02
Drawn by: AHT	Revision: .	Cad Ref. ATA-2017-44	

Alan Tomlinson Architects
1 Hudsons Yard
Flowergate
Whitby
North Yorkshire YO21 3BG