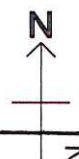

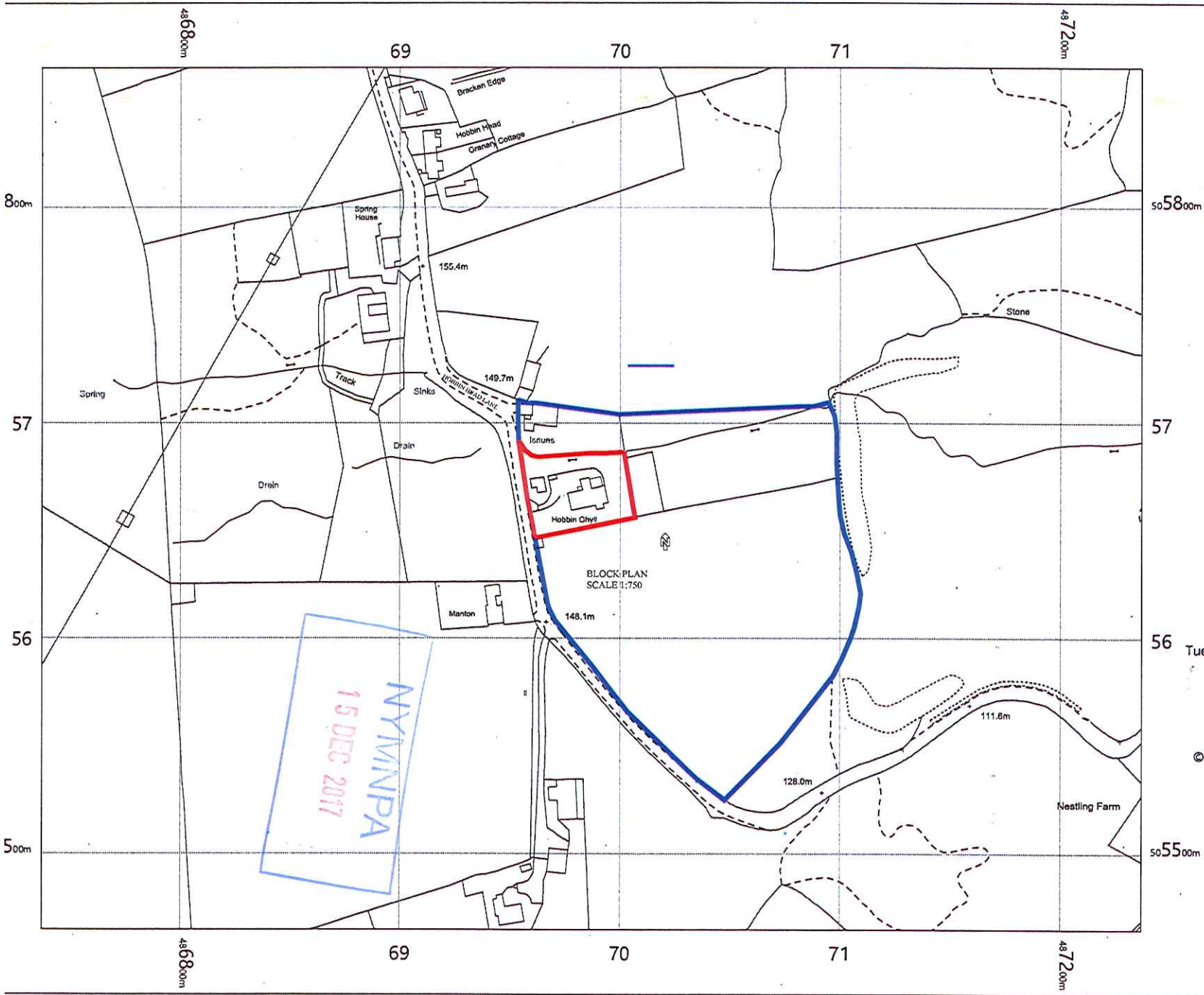


Amendments/Additional Information

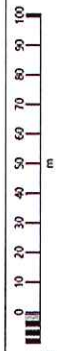
- Amended layout of buildings/outside areas
- Additional background information
- Amended design
- Revised access arrangements
- Change of description of proposed development
- Change in site boundaries
- Other (as specified below)

.....
.....
.....
.....



Notes

AMENDED



OS MasterMap 1250/2500/10000 sr
 Tuesday, October 31, 2017, ID: BW1-00666.
maps.blackwell.cc

1:2500 scale print at A4, Centre: 48698
 50566

© Crown Copyright Ordnance Survey. Lic
 no. 100041



BLACKWELL
www.blackwellmapping.cc
 TEL: 0113 245 2623
comments@maps.blackwell.cc