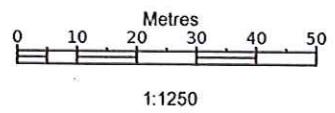


Produced 01 Dec 2017 from the Ordnance Survey MasterMap (Topography) Database and incorporating surveyed revision available at this date.

The representation of a road, track or path is no evidence of a right of way. The representation of features as lines is no evidence of a property boundary.




Land to the rear of Overdale, Egton


Supplied by: Stanfords 01 Dec 2017
 Licence: © Crown Copyright and database rights 2017 OS100035409
 Order Licence Reference: OI1183202
 Centre coordinates: 481044 506274

NYMNPA
 -5 JAN 2018

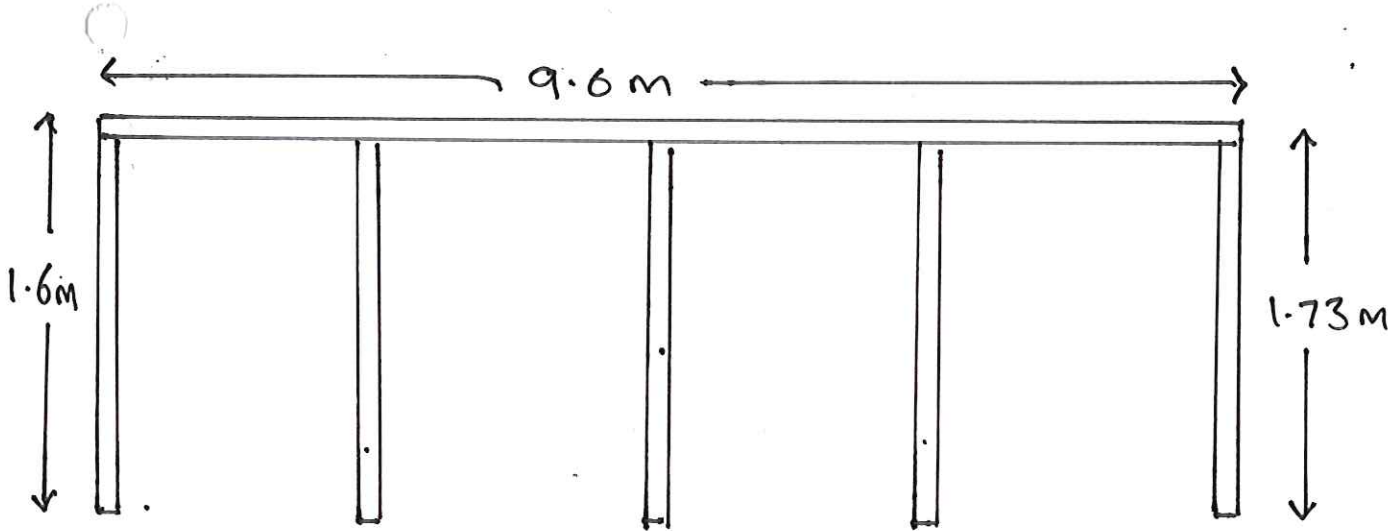
MAIN FIELD GATEWAY



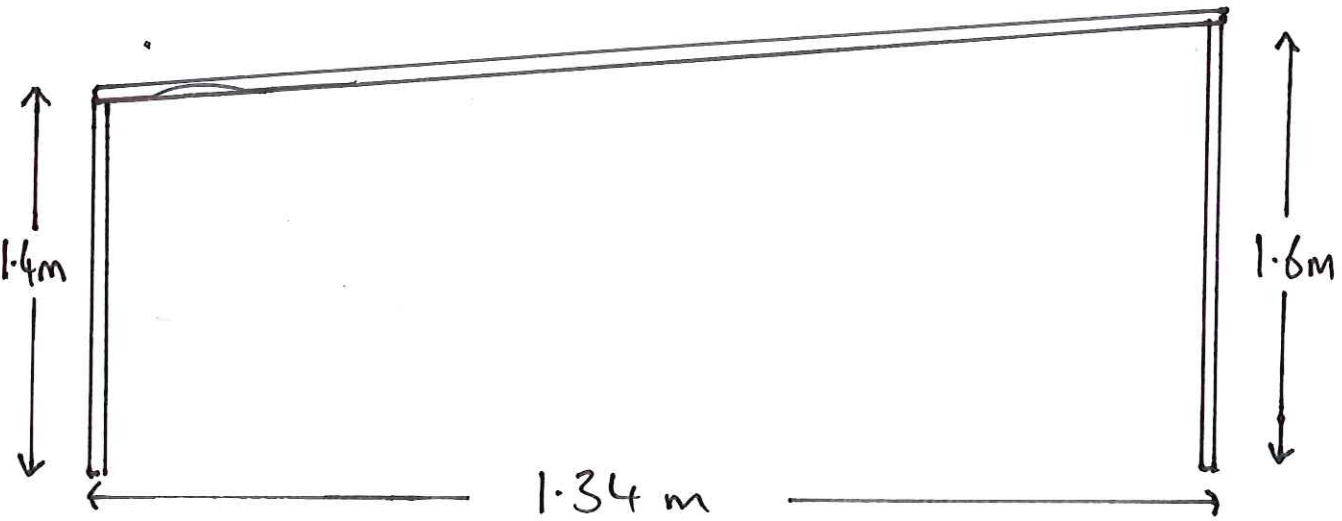
NY/14/11/15/6
- 5 JAN 2013



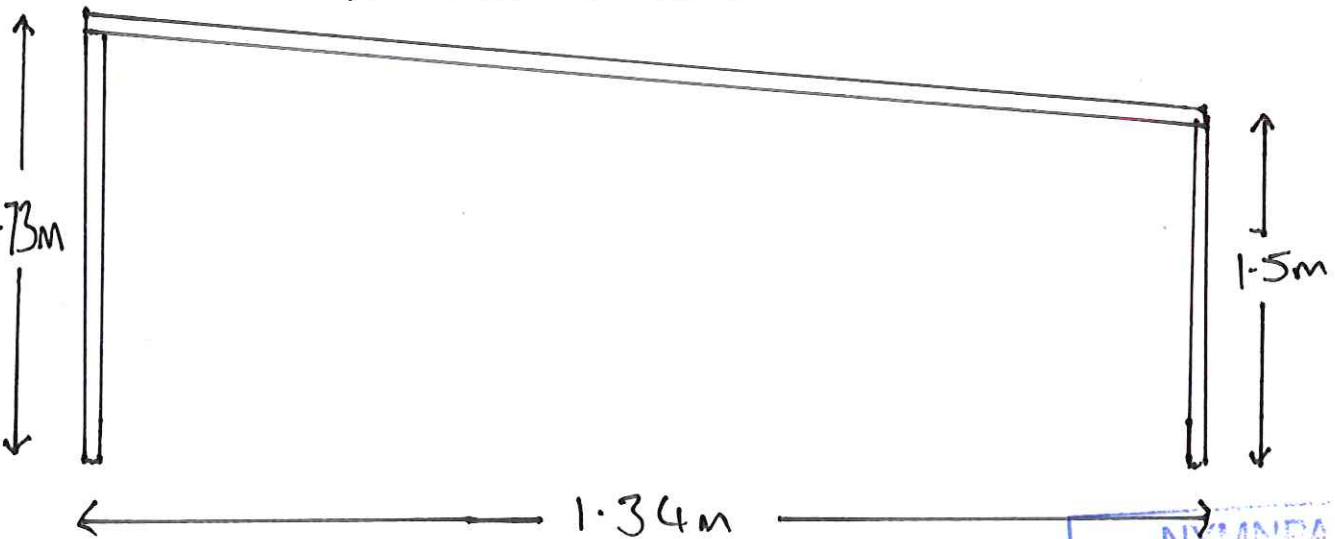
LOG STORAGE COMPARTMENT



LEFT SIDE VIEW



RIGHT SIDE VIEW



NANDA
-5 JAN 2010



NYMINPÄ
- 5 JAN 2009