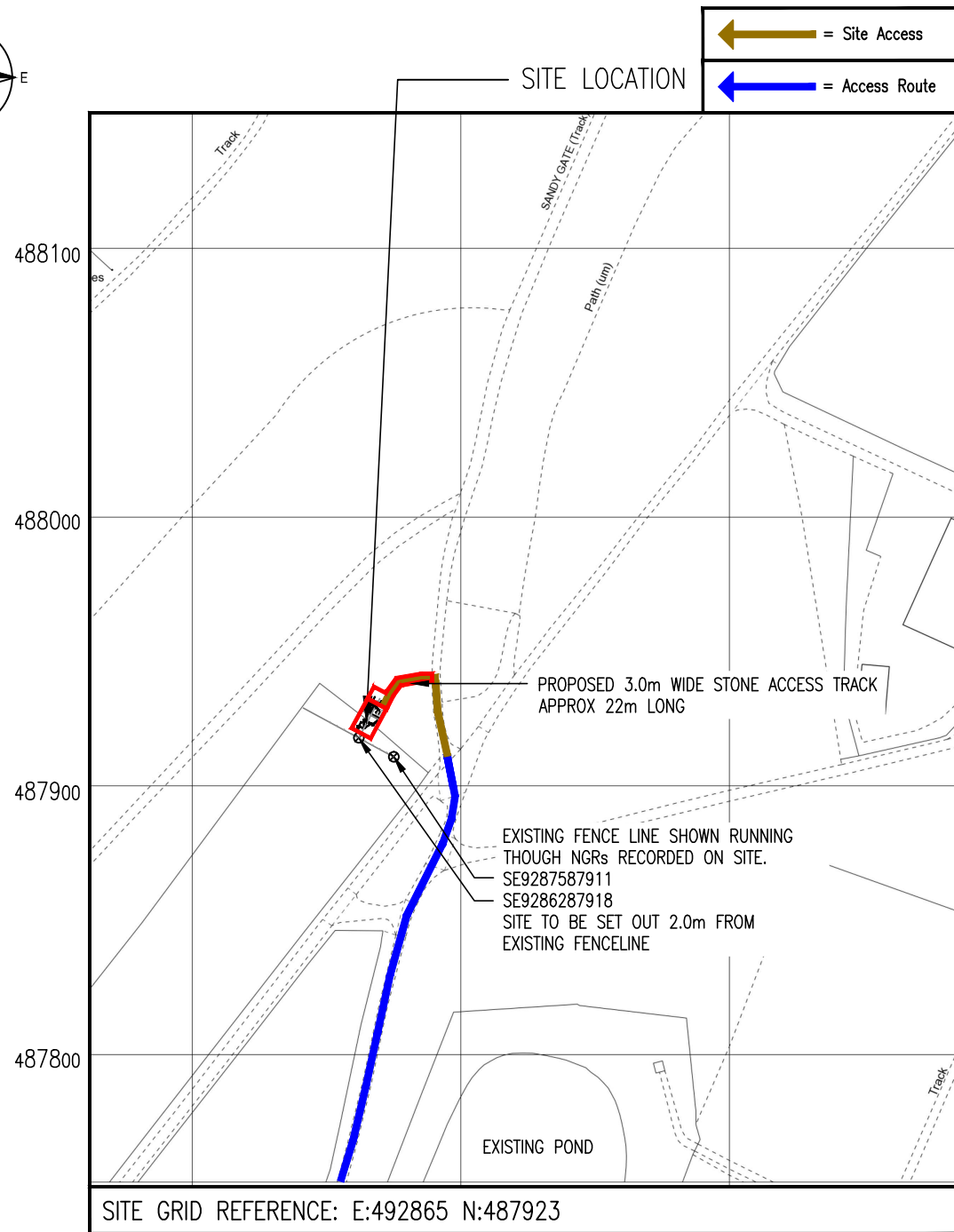


SITE LOCATION
(Scale 1:50000)

Maps reproduced with the permission of the controller of Her Majesty's Stationery Office. Crown copyright reserved
Licence no. ES100017753



SITE GRID REFERENCE: E:492865 N:487923

DETAILED SITE LOCATION
(Scale 1:2500)

Maps reproduced with the permission of the controller of Her Majesty's Stationery Office. Crown copyright reserved
Licence no. A152065A0001



SITE PHOTOGRAPH

ACCESS NOTES:

FROM BROMPTON-BY-SAWDON, HEAD NORTH ON SAWDON LN. AFTER 0.2MI TURN RIGHT ONTO CROSS LN, WHICH TURNS INTO MAIN ST. FOLLOW UNTIL MAIN ST TURNS INTO YEDEERICK RD, AND CONTINUE UNTIL IT TURNS INTO COCKMOOR RD. STAY ON COCKMOOR RD FOR 1.7MI, THE SITE IS LOCATED ON THE LEFT UP A SMALL TRACK WHICH SPURS OFF A TURNING AREA/ LAYBY.

PROPOSED SITE TO BE LOCATED WITHIN TREE CLEARING. COMPOUND TO BE SET OFF 2.0m FROM THE EXISTING FENCE. PROPOSED 3.0m WIDE STONE ACCESS TRACK TO RUN FROM EXISTING TRACK TO SITE (APPROX 22m LONG).




Home Office



ALL DIMENSIONS IN mm UNLESS OTHERWISE STATED. THIS DRAWING IS TO BE READ IN CONJUNCTION WITH OTHER RELEVANT DRAWINGS.

SCALE AS SHOWN WHEN PRINTED AT A3



ADB SNAPSHOT DATE: 21.11.17

DOES THE SITE DESIGN CONFORM TO RD10414 YES NO

IF 'NO' DETAIL THE EXCEPTIONS BELOW:

- 1.
- 2.

ICNIRP DETAILS - RD10102 / GSDD008

ACCESS CLASSIFICATION	CONTROLLED
DESIGN CLASSIFICATION	PUBLIC

Rev	Modification	By	Chk.	Date
C	New scheme- site relocated	JH	RWJ	19.03.18
B	V-sat location amended	ZS	RWJ	29.11.17
A	Issued for Approval	HA	RWJ	21.11.17



Designers Ref:	DWG Type:	Third Party Ref:
P1710_024-2	GA	N/A

Site Name
COCKMOOR ROAD

Site Address

TROUTSDALE
NORTH YORKSHIRE
YO13 9EG

Drawing Title:
SITE LOCATION PLAN

Drawn By / Date	Checked By / Date	Approved By / Date
HA / 21.11.17	RWJ / 21.11.17	PW / 21.11.17

Site Ref:	Option:	DWG No:	Rev:
EAS0074	J	101	C

NYMNPA

28/03/2018



NOTES:
 - SIZE AND LOCATION OF TOWER FOUNDATION IS SUBJECT TO SATISFACTORY GROUND INVESTIGATION & GDC



Home Office



ALL DIMENSIONS IN mm UNLESS OTHERWISE STATED. THIS DRAWING IS TO BE READ IN CONJUNCTION WITH OTHER RELEVANT DRAWINGS.

SCALE AS SHOWN WHEN PRINTED AT A3
 0 1 2 3m
 SCALE 1:100

ADB SNAPSHOT DATE: 21.11.17
 DOES THE SITE DESIGN CONFORM TO RD10414 YES NO
 IF 'NO' DETAIL THE EXCEPTIONS BELOW:
 1.
 2.

ICNIRP DETAILS - RD10102 / GSDD008
 ACCESS CLASSIFICATION CONTROLLED
 DESIGN CLASSIFICATION PUBLIC

Rev	Modification	By	Chk.	Date
C	New scheme- site relocated	JH	RWJ	19.03.18
B	Ducts and V-sat location amended	ZS	RWJ	29.11.17
A	Issued for Approval	HA	RWJ	21.11.17



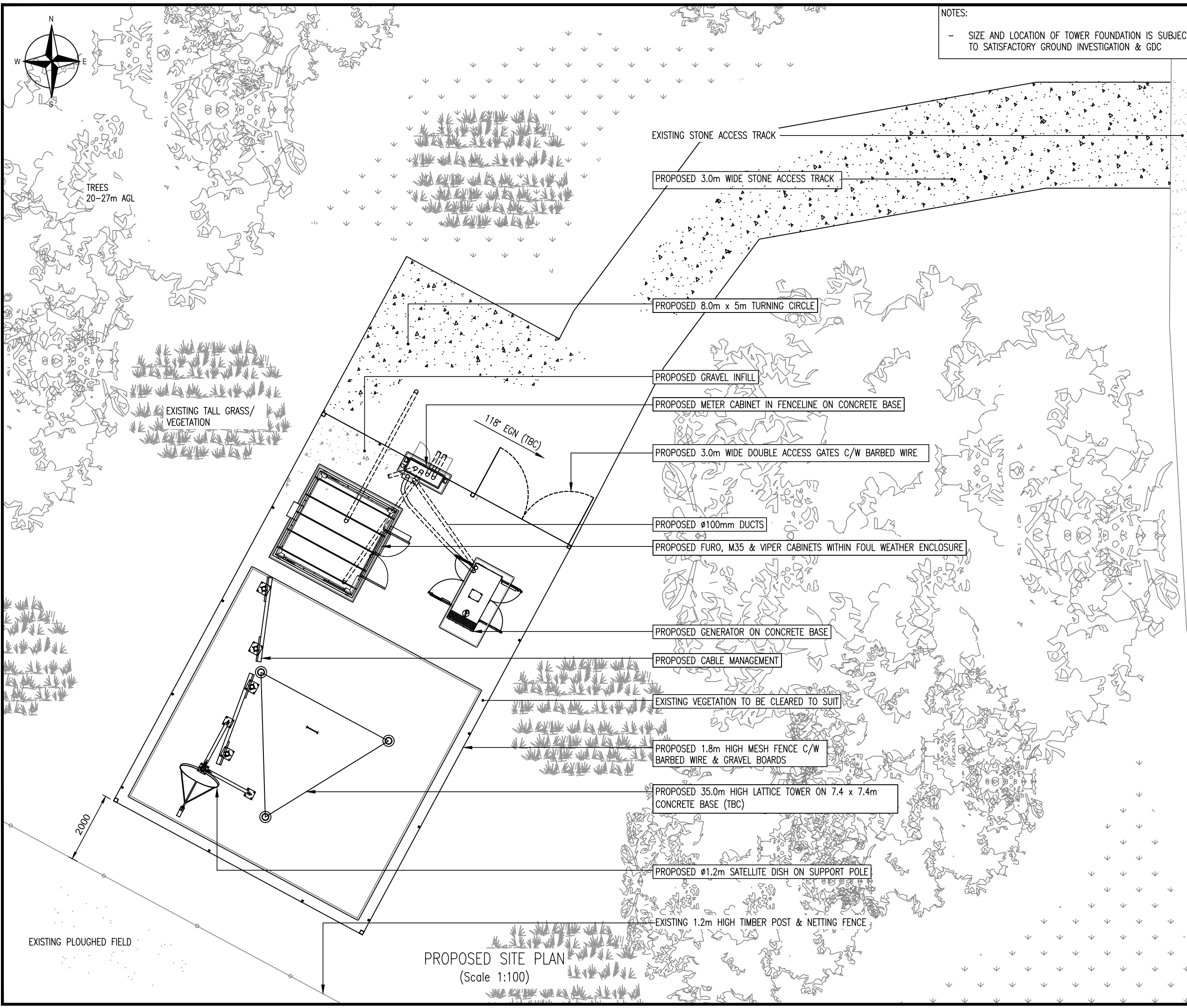
Designers Ref: P1710_024-2
 DWG Type: GA
 Third Party Ref: N/A

Site Name: **COCKMOOR ROAD**
 Site Address: **TROUTSDALE NORTH YORKSHIRE YO13 9EG**

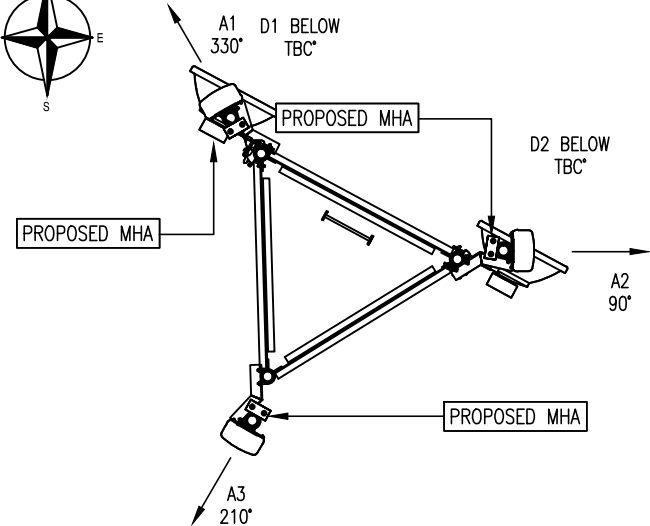
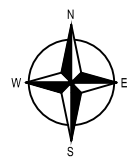
Drawing Title: **PROPOSED SITE PLAN**

Drawn By / Date	Checked By / Date	Approved By / Date
HA / 21.11.17	RWJ / 21.11.17	PW / 21.11.17

Site Ref: **EAS0074**
 Option: **J**
 DWG No: **103**
 Rev: **C**



PROPOSED SITE PLAN
 (Scale 1:100)



PROPOSED ANTENNA PLAN
SCALE 1:50

NOTES:

- SIZE AND LOCATION OF TOWER FOUNDATION IS SUBJECT TO SATISFACTORY GROUND INVESTIGATION & GDC

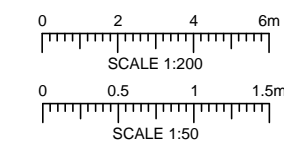


Home Office



ALL DIMENSIONS IN mm UNLESS OTHERWISE STATED. THIS DRAWING IS TO BE READ IN CONJUNCTION WITH OTHER RELEVANT DRAWINGS.

SCALE AS SHOWN WHEN PRINTED AT A3



ADB SNAPSHOT DATE: 21.11.17

DOES THE SITE DESIGN CONFORM TO RD10414 YES NO

IF 'NO' DETAIL THE EXCEPTIONS BELOW:

- 1.
- 2.

ICNIRP DETAILS - RD10102 / GSDD008

ACCESS CLASSIFICATION	CONTROLLED
DESIGN CLASSIFICATION	PUBLIC

C	New scheme- site relocated	JH	RWJ	19.03.18
B	Site name amended	ZS	RWJ	29.11.17
A	Issued for Approval	HA	RWJ	21.11.17
Rev	Modification	By	Chk.	Date



Designers Ref:	DWG Type:	Third Party Ref:
P1710_024-2	GA	N/A

Site Name
COCKMOOR ROAD

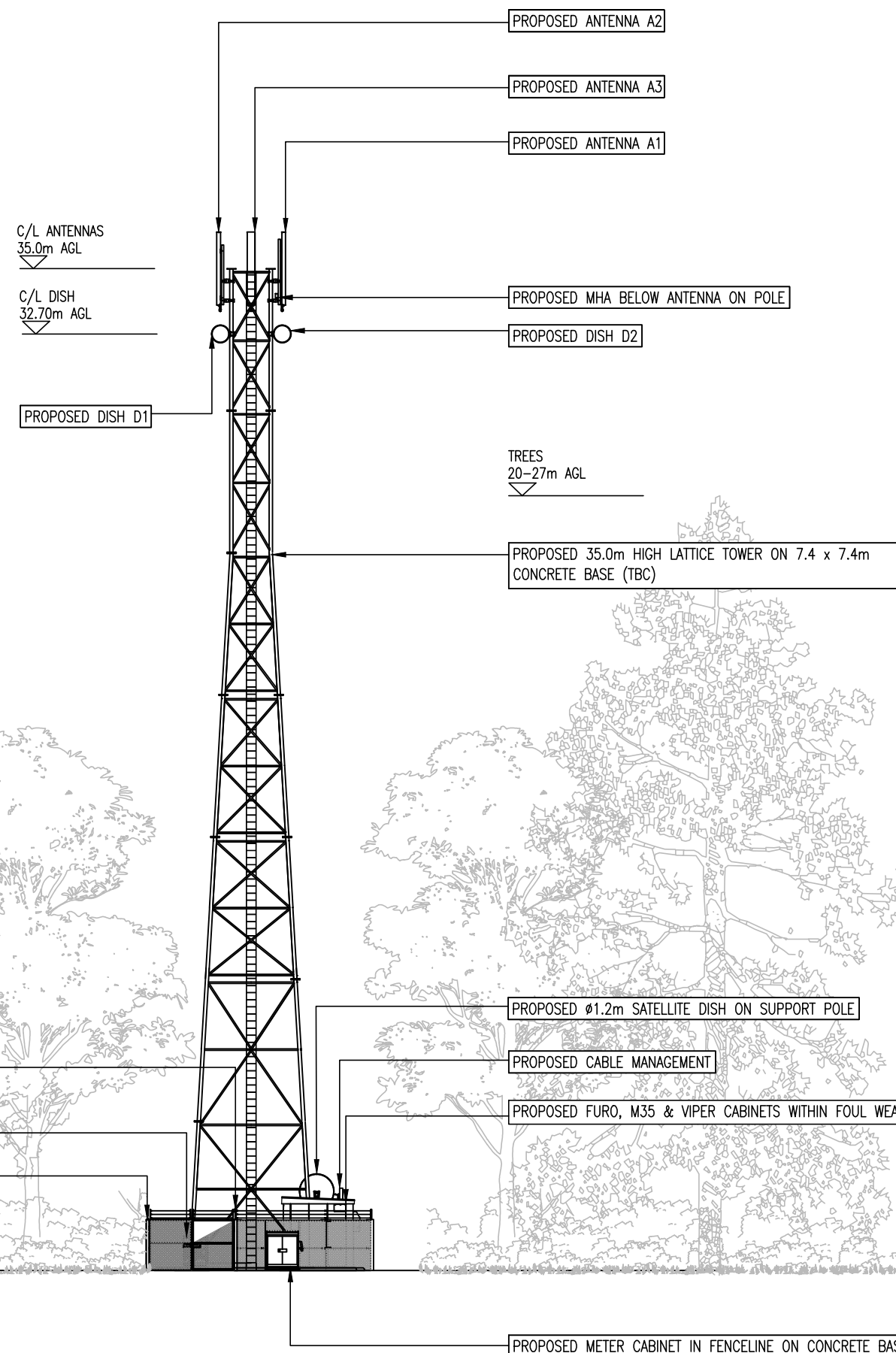
Site Address

TROUTSDALE
NORTH YORKSHIRE
YO13 9EG

Drawing Title:
PROPOSED SITE ELEVATION & ANTENNA PLAN

Drawn By / Date	Checked By / Date	Approved By / Date
HA 21.11.17	RWJ 21.11.17	PW 21.11.17

Site Ref:	Option:	DWG No:	Rev:
EAS0074	J	104	C



PROPOSED 1.8m HIGH MESH FENCE C/W GRAVEL BOARDS

PROPOSED GENERATOR ON CONCRETE BASE

PROPOSED 3.0m WIDE DOUBLE ACCESS GATES C/W BARBED WIRE

PROPOSED ELEVATION VIEWING SOUTH WEST
(Scale 1:200)