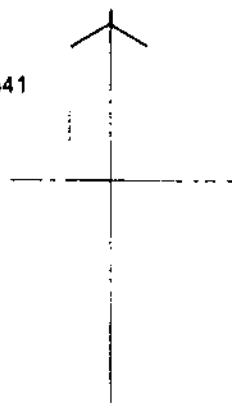


2001/885
PTI
copy.

Brick & Tile Works
(disused)

9243

0541



Telephone Exchange

Ings Bank

Hollins Lodge

NYMNPA

- 7 NOV 2007

Office Row

9428

INGS TERRACE

Proposed ramp extension

El Sub Sta

Grosmont Methodist Church

Hall

Hall

PW

Park Park

Villa

The Old Mill House

Engleside

Woodside

FRONT STREET

BM 45.54m

52.6m

BM 64.07m

71.4m

BM 27.70m

27.2m

Ford

30.1m

Murk-bk

BM 80.33m

Grosmont C of E School

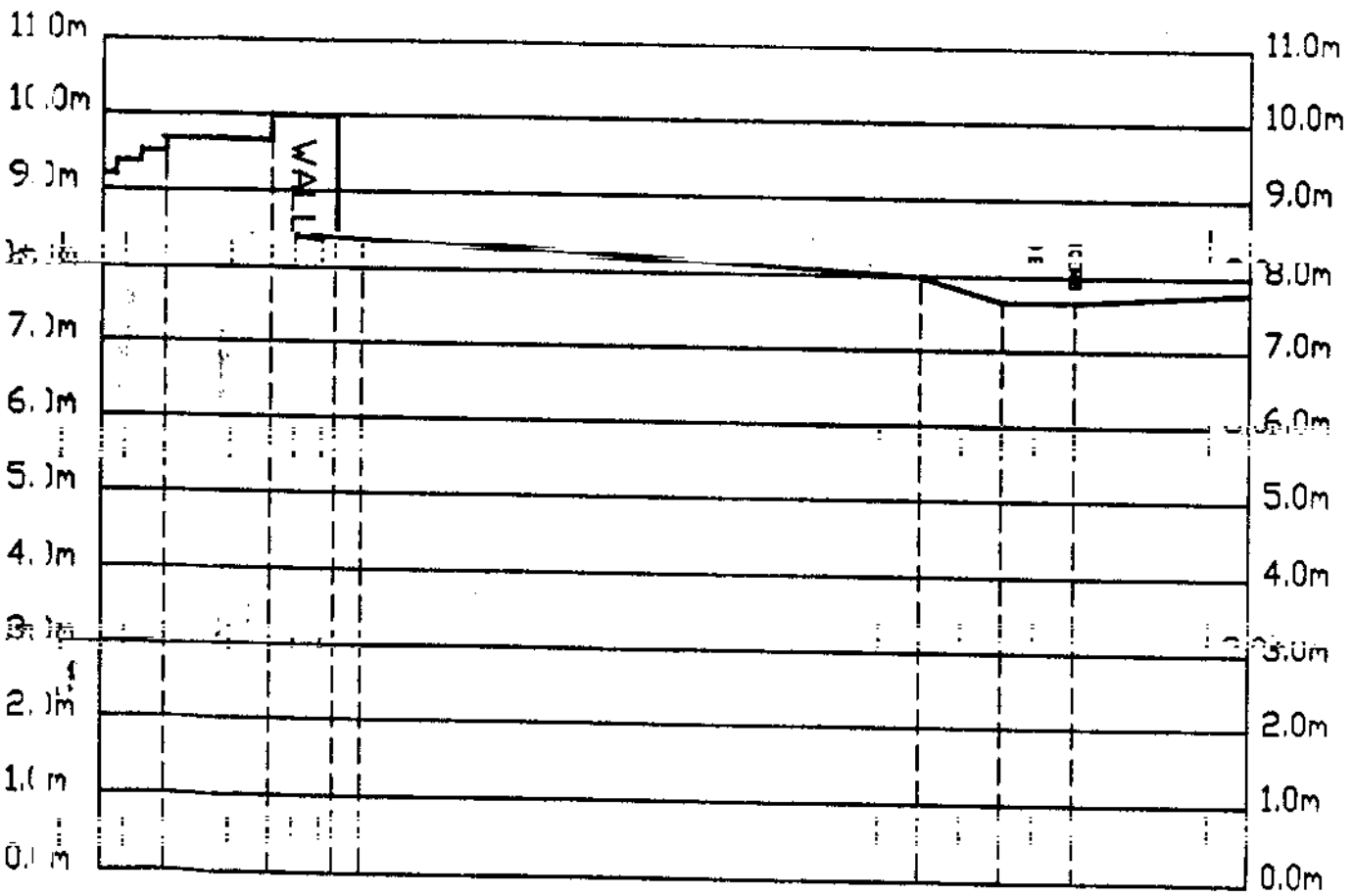
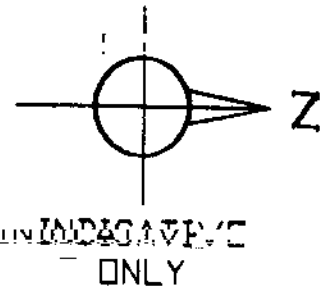
Reproduced from the Ordnance Survey Map with the permission of the controller of Her Majesty's Stationery Office. Crown Copyright Reserved

Ford

Path

Scale 1:1250

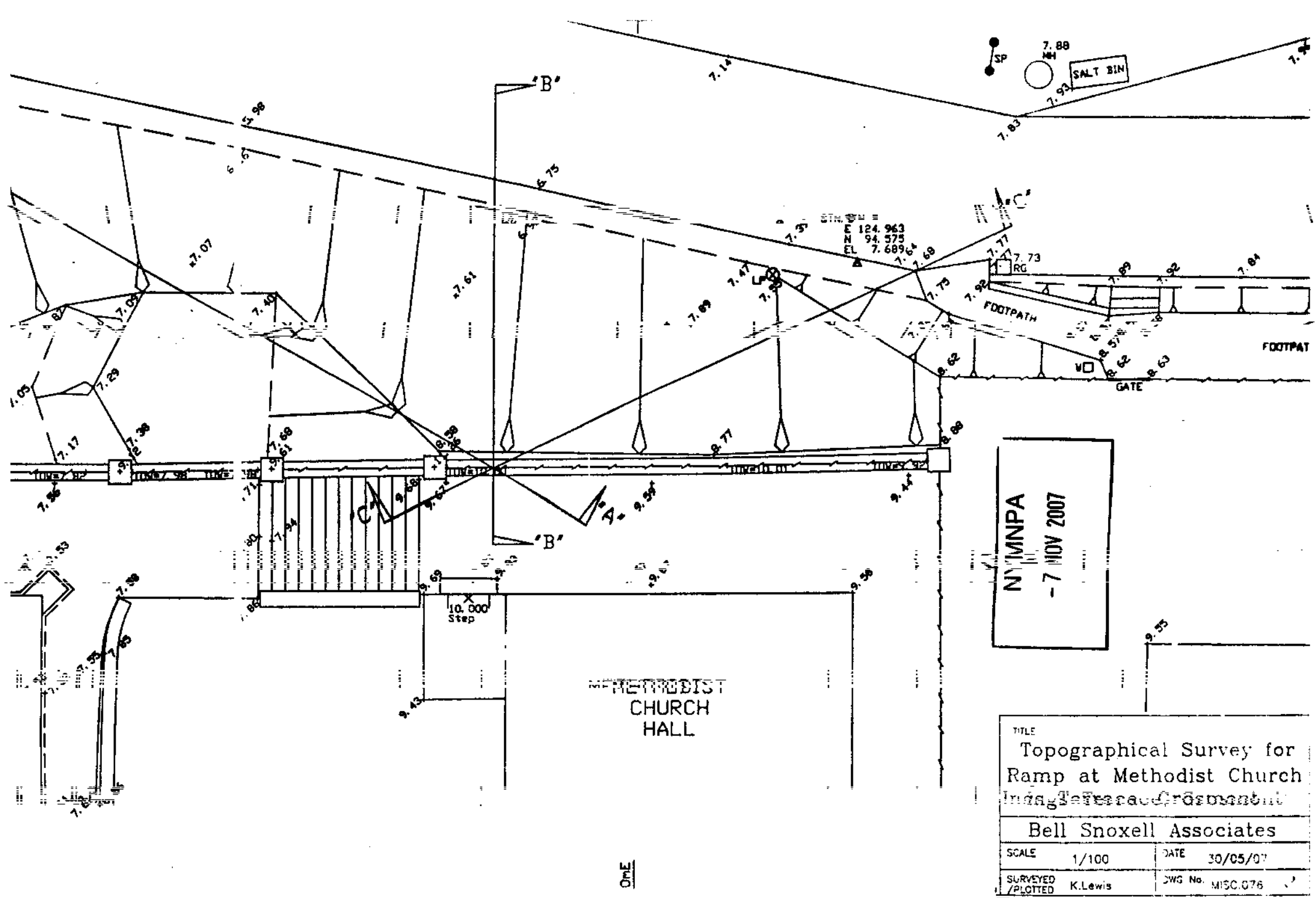
1.40mE



SECTION C-C

NYMNP
- 7 NOV 2007

TITLE	
Topographical Survey for Ramp at Methodist Church Ings Terrace, Grosmont	
Bell Snoxell Associates	
SCALE	1/100
DATE	30/05/07
SURVEYED / PLOTTED	K. Lewis
Drawn	MISC.076



STATION =
 E 124.963
 N 94.575
 EL 7.6896

NMMNPA
 -7 NOV 2007

METHODIST
 CHURCH
 HALL

10,000 Step

TITLE		Topographical Survey for Ramp at Methodist Church	
SCALE		1/100	DATE 30/05/07
SURVEYED / PLOTTED		K.Lewis	DWG No. MISC.076
DRAWN BY		Bell Snoxell Associates	

ONE