

Wendy Trousdale

From: Danielle Crosby [danielle.crosby@amdega.co.uk]
Sent: 05 January 2009 16:47
To: Development Control
Subject: NYM/2008/0911/FL
Attachments: Amdt Location Plan.pdf

FAO - Mrs C Ward

Dear Mrs Ward,


Please find attached an amended location plan for my recent planning application at Church House Farm, 13 Main Road, Aislaby, Whitby, North Yorkshire, YO21 1SW. Could you please substitute the submitted location plan with this one attached? Your help in this matter is greatly appreciated.

Should you require any further information or have any queries please do not hesitate to contact me.

Yours faithfully

DCrosby
Danielle Crosby
Planning Permission Co-ordinator

Tel: 01325 349 556
Fax: 01325 287199
E-mail: danielle.crosby@amdega.co.uk



save paper, think before you print!

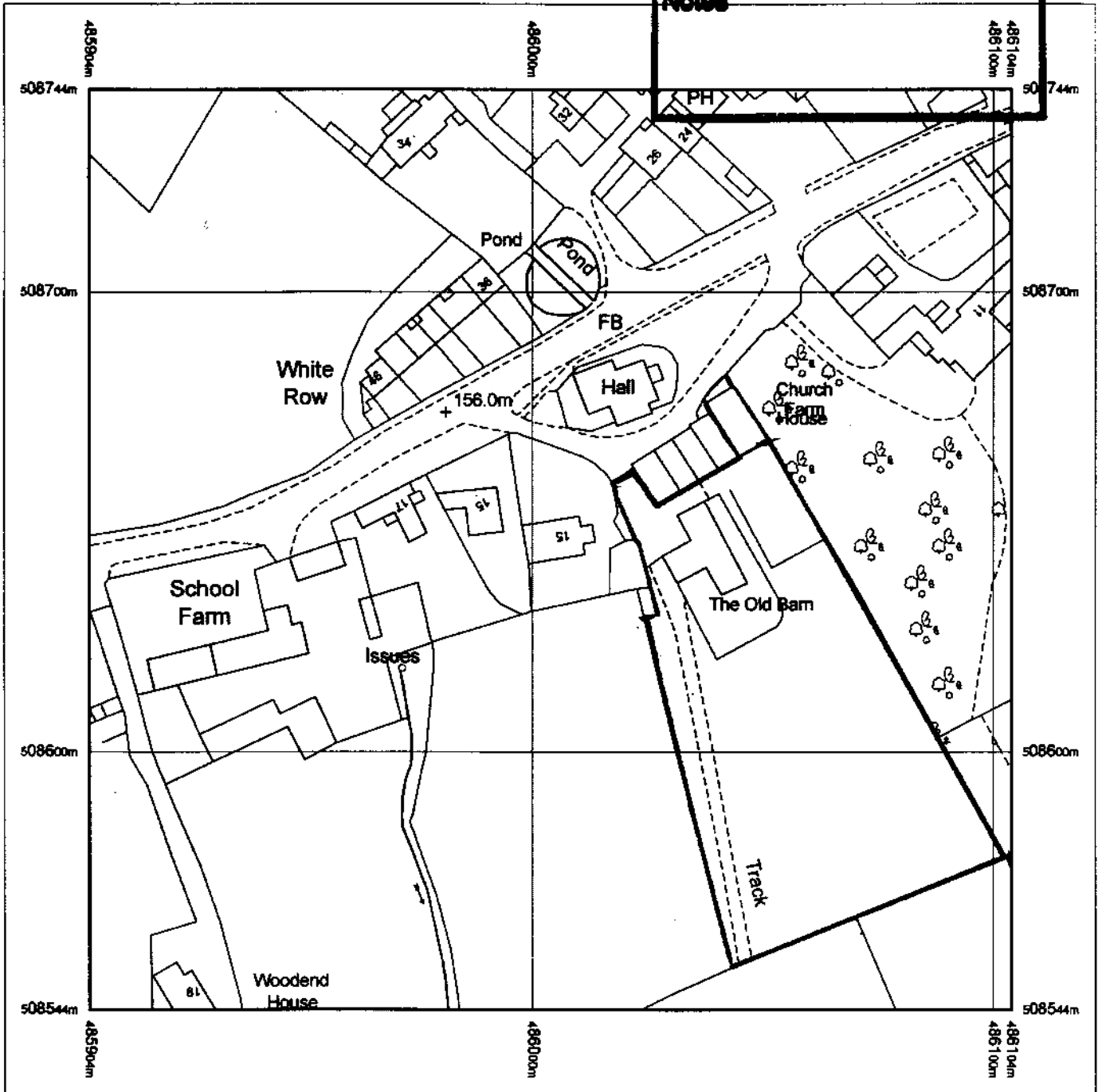
DISCLAIMER: This email and any files transmitted with it are confidential to the intended recipient (s). If you have received this email in error please notify the author by replying to this email and deleting it and any copies from your system. Any unauthorised disclosure, use or dissemination, whether partial or whole, is prohibited. Any views or opinions contained in this email are those of the author and not necessarily endorsed by Amdega Ltd, and as such therefore, cannot be held responsible for any misuse. Amdega Ltd does not accept responsibility or liability for any loss or damage arising in any way from its receipt, or use, or for any errors or omissions in its contents which may arise as a result from its transmission. Registered Office: St Ann's Wharf, 112 Quayside, Newcastle Upon Tyne, NE99 1SB, United Kingdom. Company Registered in England & Wales No: 3367115

This e-mail has been scanned by bondgate.net LiveSCAN!

Scanned by MailDefender - managed email security from intY - www.maildefender.net



Notes



Produced 30.10.2008 from the Ordnance Survey National Geographic Database and incorporating surveyed revision available at this date. © Crown Copyright 2008.

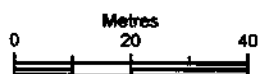
Reproduction in whole or part is prohibited without the prior permission of Ordnance Survey.

Ordnance Survey, the OS Symbol and OS Sitemap are registered trademarks of Ordnance Survey, the national mapping agency of Great Britain.

The representation of a road, track or path is no evidence of a right of way.

The representation of features as lines is no evidence of a property boundary.

Part or all of this OS Sitemap is enlarged from mapping produced at one or more of the following scales: 1:1250, 1:2500, 1:10000.



Scale 1:1250

Supplied by: **Outlet User**
 Serial number: 00231900
 Centre coordinates: 486004 508644

Further information can be found on the OS Sitemap Information leaflet or the Ordnance Survey web site:
www.ordnancesurvey.co.uk

RP3648

NYMNP
 - 5 JAN 2009