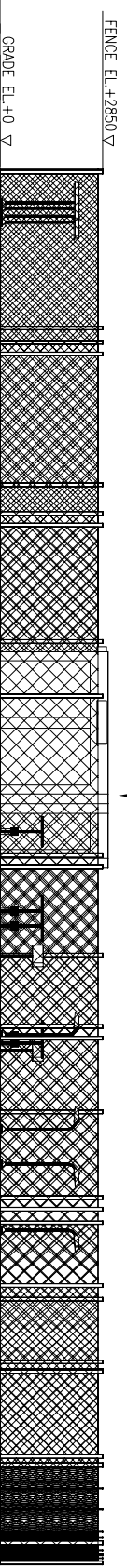
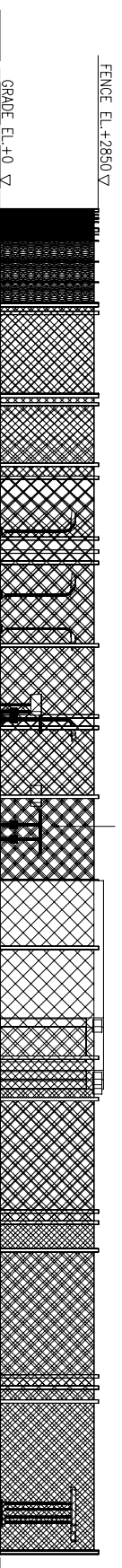



ANALYSER/
E&I ROOM



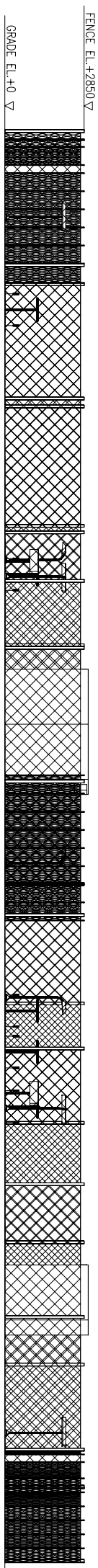
ELEVATION LOOKING NORTH
(SCALE 1:100)



ELEVATION LOOKING SOUTH
(SCALE 1:100)



ELEVATION LOOKING EAST
(SCALE 1:100)



ELEVATION LOOKING WEST
(SCALE 1:100)



SCALE BAR @ 1:100

NOTES:

1. REFER TO DRAWING NO. 18761970 FOR GENERAL NOTES AND LEGEND.

REFERENCE DRAWINGS:

1. 18761970 - GENERAL NOTES/GLOSSARY SHEET

| REV | DATE | DRN. | CHKD. | APPR. | CLIENT | DESCRIPTION |
|-----|----------|--------|-------|-------|---------------------------------|-------------|
| 1 | 05/02/10 | L.A.R. | N.R. | M.S. | ISSUED FOR PLANNING APPLICATION | |
| 0 | 03/02/10 | L.A.R. | N.R. | | ISSUED FOR IDC | |



| | | |
|--|---------------|--|
| Date | Signature | Title |
| 03/02/10 | LAXTEN-RICE | MOORLAND ENERGY LTD |
| 05/02/10 | N.REID | RYEDALE GAS PROJECT - CONCEPT/PLANNING |
| 05/02/10 | M.SPREDENBURY | ABOVE GROUND INSTALLATION ELEVATIONS |
| Client | Dwg. No. | Scale |
| Protect | 18761960-2 | 1:100 @ Size A1 |
| Land & Marine Project Engineering Ltd. | | |
| CAD Reference 18761960 | | |

Sheet
- of -
Rev. 1