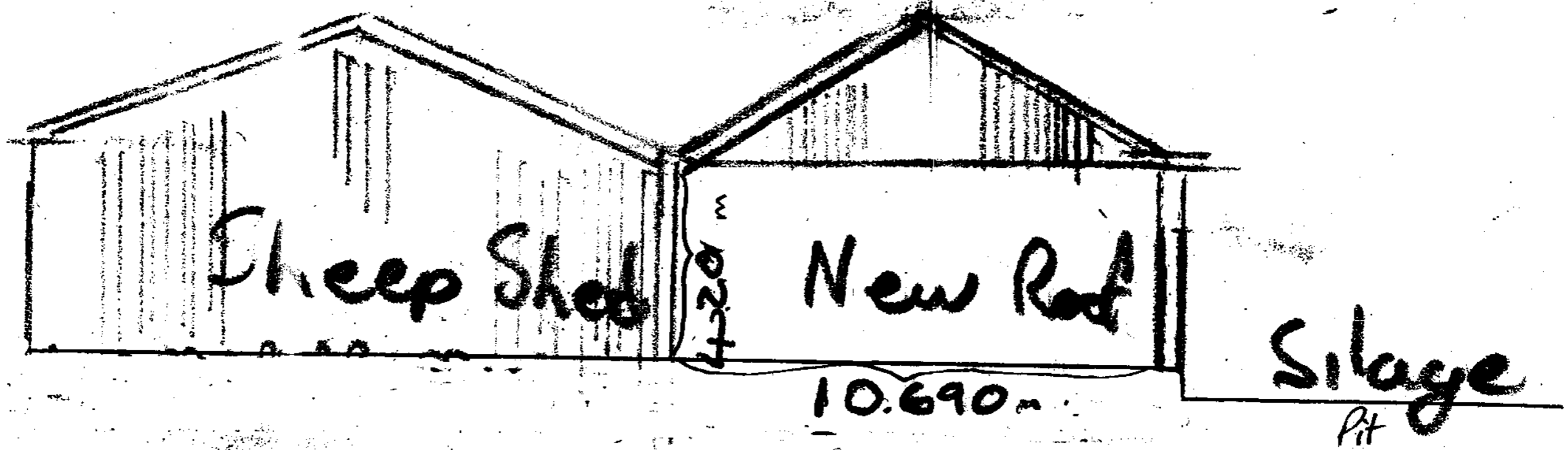


NYMNP
09 MAY 2007



End ELEVATION

NYMNPA
09 MAY 2007


Handwritten notes on the left margin, possibly describing a fence or boundary.

Sheep shed

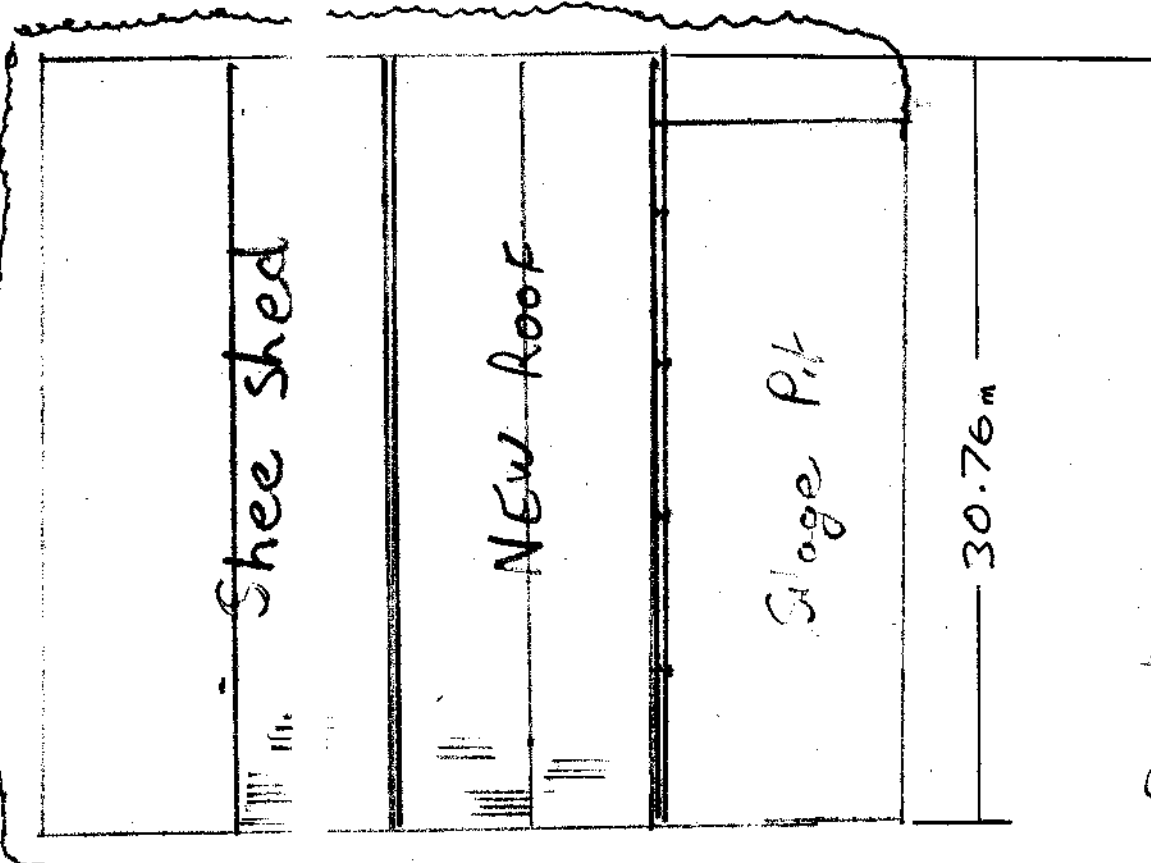
NEW ROOF

Silage Pit


NYM/2007 / 0392 / FL



NYM/NPA
09 MAY 2007



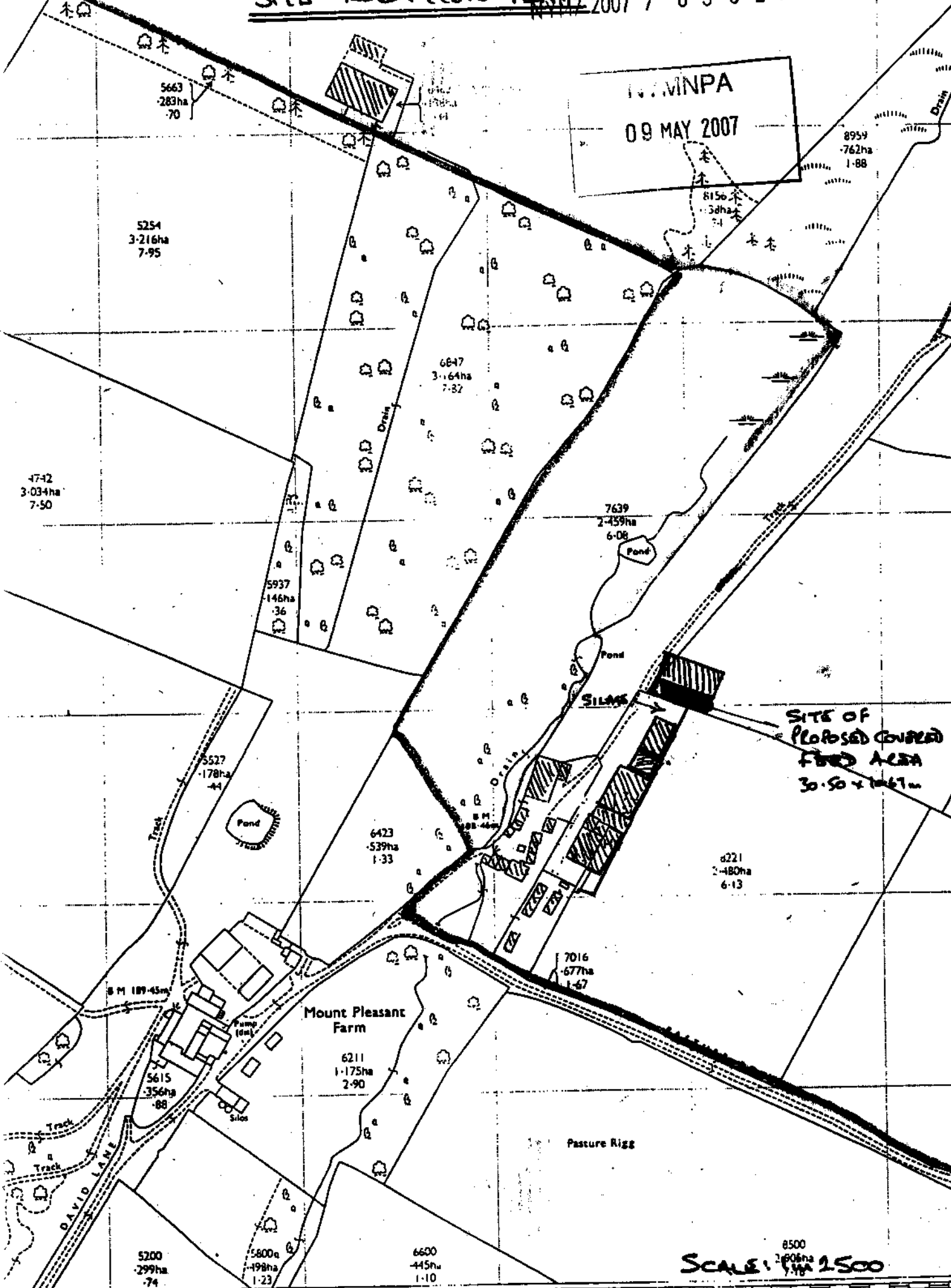
10000
10000



End Elevation

SITE LOCATION PLAN 2007 / 0392 / FL

W.M.N.P.A
09 MAY 2007



SCALE: 1:2500

SECTION 1 BUSINESS, RETAIL OR OTHER COMMERCIAL USE

18. Proposed use

Which of the following is involved in the development?

Business Retail

Other (please specify)

If industrial, please describe the process

Is the proposal part of a larger scheme? YES / NO (delete as appropriate)

19. Floor space

Please provide the measurements of the following:

Total floor space of all buildings to which this application relates

Existing m ²	Proposed m ²
_____	_____
_____	_____
_____	_____
_____	_____
_____	_____
_____	_____
_____	_____
_____	_____
_____	_____

Industrial floor space

Office floor space

Retail trading floor space

Storage floor space

Warehouse floor space

Other

20. Employment

a) How many staff in total will be employed on the site as a result of the proposed development?

b) How many of the employees will be new staff?

c) If staff are to be transferred from other premises, how many will be affected?

Industrial	Other
_____	_____
_____	_____
_____	_____

21. Car parking

How many car parking spaces are to be provided?

22. Traffic

How many vehicles will be visiting the site each day?

23. Hazardous materials

Please read Note 23 in the accompanying booklet. Does the proposal involve use or storage of hazardous materials? YES / NO (delete as appropriate) If YES, please state which materials.

Please go back to Section 5 on page 2

Please send or deliver to:
The North York Moors National Park,
The Old Vicarage, Sandgate,
Helmsley,
York YO62 5



North York Moors National Park Planning Application Form

Please read the booklet *How to fill in your Planning Application* before completing this form.

For office use only
 Ref: NYM/ 2007 / 0392 / FL
 Admin Ref: 07392
 Date valid:
 Grid ref: SE: 85792 91307

SECTION 1 YOUR DETAILS

1. Applicant

Name FH, J, A + MA EDDON

Address HIGH HOUSE FARM

LOCKTON

PICKERING

Post Code YO18 7NU

Tel No [REDACTED]

2. Agent

Name _____

Address _____

Post Code _____

Tel No NYMNP

09 MAY 2007

3. Applicant's interest in the land

OWNER

SECTION 2 YOUR PROPOSAL

4. Full postal address or location of the application site

HIGH HOUSE FARM LOCKTON PICKERING

YO187NU

5. Applicant's interest in adjoining land

OWNER

6. Brief description of proposed development

PUT ROOF OVER FEED AREA

SECTION 3 YOUR APPLICATION

7. Type of application (please tick ONE box only)

- A. Full application including building works
- B. Application for change of use (no building works)
- C. Outline application
- D. Reserved matters application
- E. Removal or variation of condition
- F. Renewal of temporary permission

go to Question 12
 go to Question 12
 go to Question 8
 go to Question 9
 go to Question 10
 go to Question 11

8. Outline Application

What is the area of the site? 328.92 m²

Please tick those details which you wish the Planning Committee to consider formally at this stage.

- Layout
- Scale
- Appearance
- Access
- Landscaping
- None

go to Question 12

9. Reserved Matters Application

Date of outline permission _____ Application No _____

Please tick those details which you wish the Planning Committee to consider formally at this stage.

- Layout
- Scale
- Appearance
- Access
- Landscaping

go to Question 12

10. Removal or variation of condition

Date condition imposed _____ Application No _____

Condition No _____

go to Question 12

11. Renewal of temporary permission

Date permission granted _____ Application No _____

12. Use

What is the building / land used for at present? FEED AREA FOR SHEEP

If it is unused at present, what was its last use? _____

and on what date did it stop being used for this? (if known) _____

13. Access

Does your proposal require new or altered access? **YES** / NO (delete as appropriate)

If YES, please tick the relevant boxes:

New access to a road Vehicular Pedestrian

Altered access to a road Vehicular Pedestrian

Even if no alterations or changes are being sought, access arrangements will need to be described in the 'design and access statement'.

14. Water Supply and Drainage

Please state (Please tick one box in each section) the method of

Water Supply Mains Private existing/proposed*

Surface Water Disposal Public Surface Water Sewer River/Stream existing/proposed*

Foul Sewage Soakaway Other existing/proposed*

Public Foul Sewer Septic Tank Cesspit Other existing/proposed*

*delete as appropriate

Note: If foul drainage is not to be via a public foul sewer, a drainage assessment will be required. Please see Question 14 in the accompanying booklet.

15. Trees

Does the application involve: Felling or lopping trees / hedgerows **YES** / NO (delete as appropriate)

Planting trees **YES** / NO (delete as appropriate)

16. Materials

Walls N/A

Roof BIG G FIBRE CEMENT - GREY

17. Is your application for business, retail or other commercial use?

YES / NO (delete as appropriate)

If NO go to Section 5

If YES please complete Questions 18 - 23 of Section 4 on page 4 of this form

SECTION 5 WHAT YOU NEED TO INCLUDE WITH YOUR APPLICATION

24. Plans

Please list below the plans which will accompany this application.

25.

Certificate of Ownership and Agricultural Holdings Certificate 2007 / 0392

You are required by law to complete either Certificate A or Certificate B (Ownership) and the Agricultural Holdings Certificate. It is an offence knowingly to make a false declaration.

CERTIFICATE OF OWNERSHIP : A

Complete if you are the owner of the building / land, along with Agricultural Holdings Certificate below.

I certify that: On the 21 days before the date of the accompanying application nobody, except the applicant, was the owner of any part of the land to which this application relates.

Signed _____ (Applicant/Agent)

* On behalf of _____ (Applicant)

Date 9/5/07

CERTIFICATE OF OWNERSHIP : B

Complete if you do not own any or all of the building / land, along with Agricultural Holdings Certificate below.

I certify that: I have /the applicant has given the requisite notice to everyone else who, on the 21 days before the date of the accompanying application, was the owner of any part of the land to which the application relates, as listed below.

Owner's name _____

Address at which notice served _____

Date on which notice was served _____

Signed _____ (Applicant/Agent)

* On behalf of _____ (Applicant)

Date _____

NYMNPA
09 MAY 2007

AGRICULTURAL HOLDINGS CERTIFICATE

This section MUST be completed. Delete either A or B and complete C.

A. I certify that none of the land to which this application relates is, or forms part of, an agricultural holding.

B. I have /the applicant has given requisite notice to every person other than myself/himself who, 20 days before the date of the application was a tenant of any agricultural holding any part of which was comprised in the land to which this application relates: NONE

Name of tenant _____

Address _____

Date notice was served _____

C. Signed _____ (Applicant/Agent)

On behalf of _____ (Applicant)

Date 9 5 07

26.

I/WE hereby apply for planning permission or approval of reserved matters as described in this application and the accompanying plans. I / We attach:

- for rural building conversion, any bat survey or structural engineer's report undertaken.
- the necessary plans numbered:
- 'design and access statement'.
- completed, dated and signed Certificate of Ownership (A or B above).
- completed, dated and signed Agricultural Holdings Certificate.
- Flood risk assessment if the development lies in zone 2/3 of the indicative floodplain map.

- the fee of £ 50 by cheque/postal order no _____

Signed _____ (Applicant/Agent)

On behalf of _____ (Applicant)

Date 9/5/07

* delete where appropriate