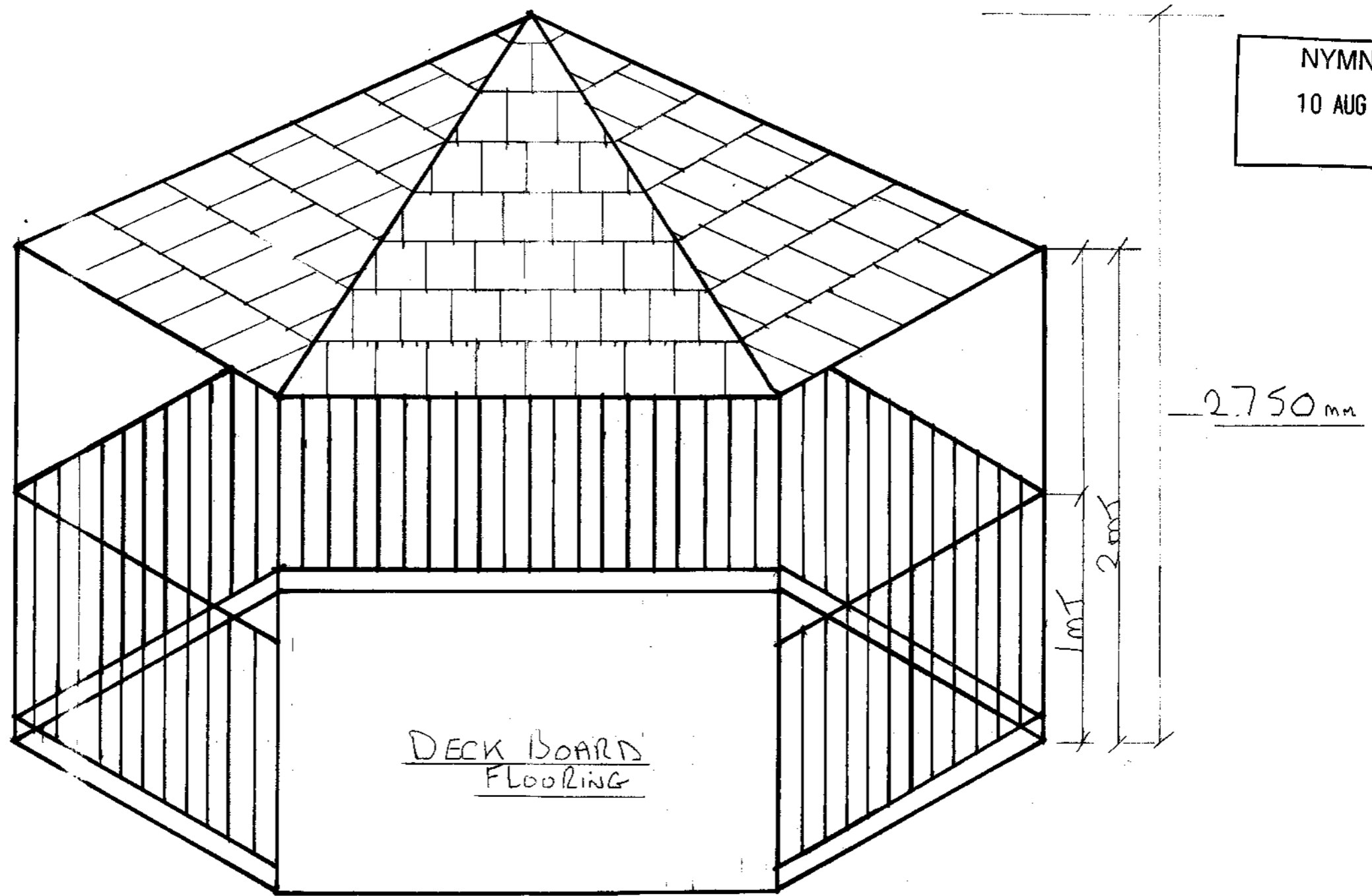
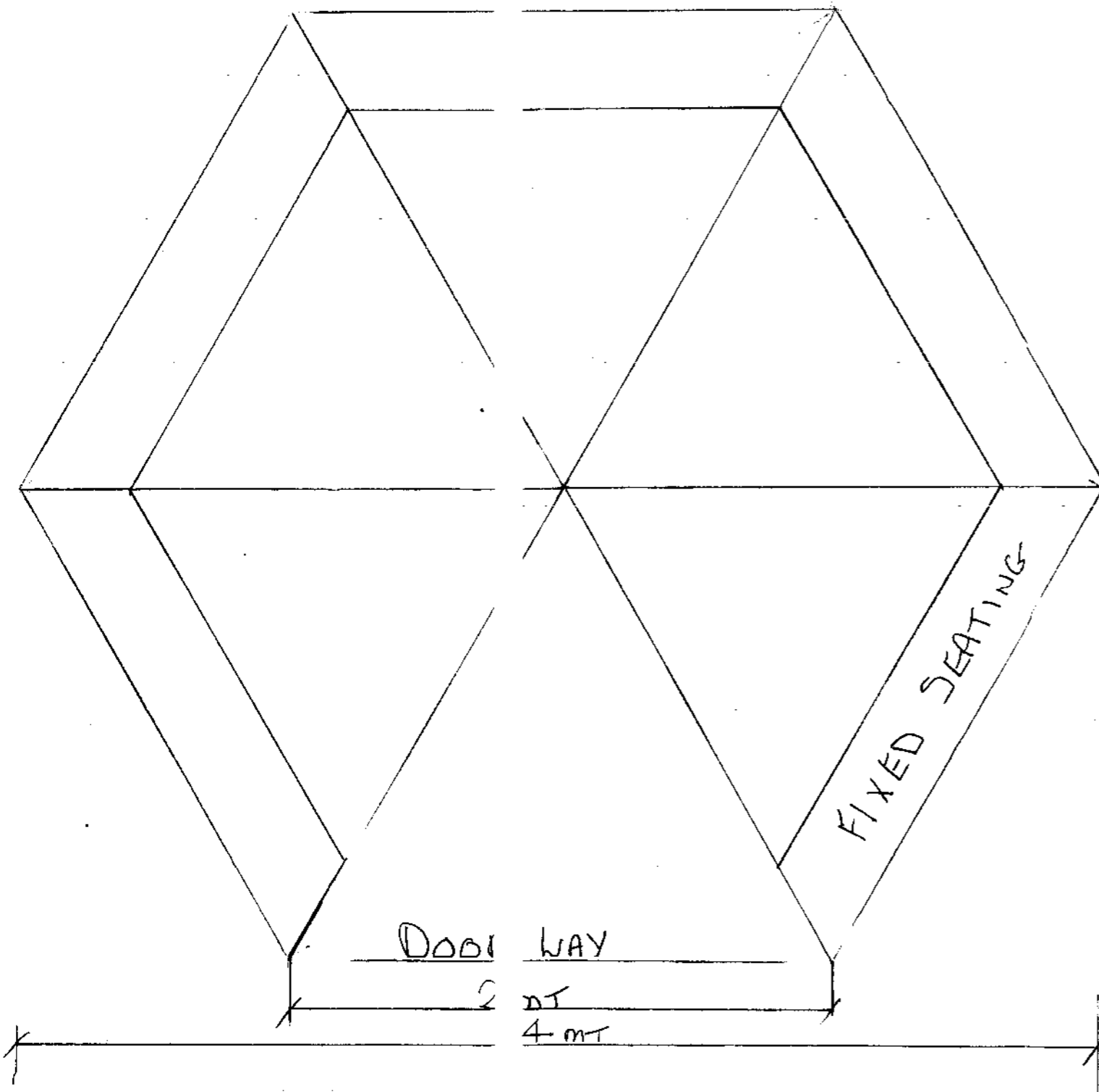


NYMNPA
10 AUG 2007



PROPOSED GAZERO FOR EGTOW SCHOOL



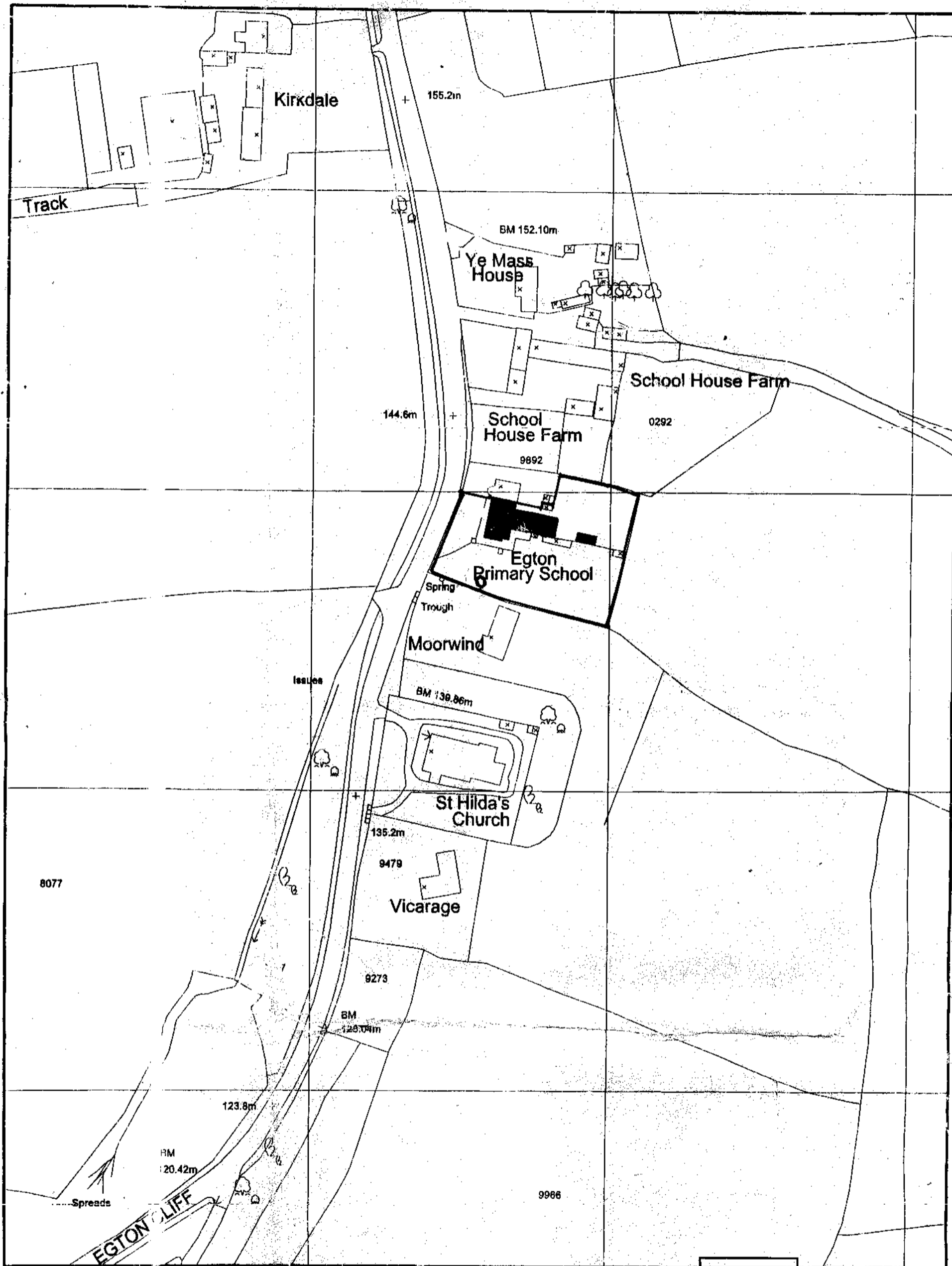
DOOR WAY
2 m
4 m

PLAN

SPEC FOR GAZEBO

- ① PRESSURE TREATED TIMBER (GREEN)
- ② TIMBER FROM SUSTAINABLE SOURCE
- ③ 5 BALUSTRADE PANNEL
- ④ SHINGLE TILE ROOF COLOUR (GREEN)
- ⑤ FLOOR FROM DECK BOARD 38mm (GREEN)
- ⑥ FIXED SEATING ON 5 SIDES
- ⑦ DOOR WAY OPEN.
- ⑧ COLOUR OF SEATING TO BE ADVISED

NYMNPA
10 AUG 2007



LOCATION PLAN

Scale 1:1250

NYM/PA
 10 AUG 2007

NYM/2007/0684/FL

SECTION 4 BUSINESS, RETAIL OR OTHER COMMERCIAL USE

18. Proposed use

Which of the following is involved in the development?

Business Retail

Other (please specify)

If industrial, please describe the process

Is the proposal part of a larger scheme? YES / NO (delete as appropriate)

19. Floor space

Please provide the measurements of the following:

Existing m² Proposed m²

Total floor space of all buildings to which this application relates

Industrial floor space

Office floor space

Retail trading floor space

Storage floor space

Warehouse floor space

Other

NA

20. Employment

a) How many staff in total will be employed on the site as a result of the proposed development?

b) How many of the employees will be new staff?

c) If staff are to be transferred from other premises, how many will be affected?

Industrial Other

21. Car parking

How many car parking spaces are to be provided?

22. Traffic

How many vehicles will be visiting the site each day?

23. Hazardous materials

Please read Note 23 in the accompanying booklet. Does the proposal involve use or storage of hazardous materials? YES / NO (delete as appropriate) If YES, please state which materials.

Please go back to Section 5 on page 2

The North York Moors National Park,
The Old Vicarage, Edgcliffe,
Helmsley,
York YO62 5EJ



For office use only

Ref: NYM/2007/0684/FL

Admin Ref: 07/684

Date valid:

Grid ref: N2 80976.05881

SECTION 1 YOUR DETAILS

1. Applicant

Name EGTON CE (VA) PRIMARY SCHOOL

Address EGTON

WHITBY

NORTH YORKSHIRE

Post Code YO21 1UT

Tel No [REDACTED]

2. Agent

Name MARILYN B. COLDBECK

Address EGTON CE (VA) PRIMARY SCHOOL

EGTON

WHITBY, N. YORKS.

Post Code YO21 1UT

Tel No [REDACTED]

3. Applicant's interest in the land

LEASEE

SECTION 2 YOUR PROPOSAL

4. Full postal address or location of the application site

EGTON CE (VA) PRIMARY SCHOOL
EGTON, WHITBY, NORTH YORKSHIRE, YO21 1UT

NYMNP
10 AUG 2007

5. Applicant's interest in adjoining land

NA

6. Brief description of proposed development

ERECTION OF HEXAGONAL SHELTER IN THE GROUNDS OF
EGTON CE (VA) PRIMARY SCHOOL

SECTION 3 YOUR APPLICATION

7. Type of application (please tick ONE box only)

- A. Full application including building works
- B. Application for change of use (no building works)
- C. Outline application
- D. Reserved matters application
- E. Removal or variation of condition
- F. Renewal of temporary permission

go to Question 12
go to Question 12
go to Question 8
go to Question 9
go to Question 10
go to Question 11

8. Outline Application

What is the area of the site? NA

Please tick those details which you wish the Planning Committee to consider formally at this stage.

- Layout
- Scale
- Appearance
- Access
- Landscaping
- None

go to Question 12

9. Reserved Matters Application

Date of outline permission NA Application No NA

Please tick those details which you wish the Planning Committee to consider formally at this stage.

- Layout Scale Appearance Access Landscaping

go to Question 12

10. Removal or variation of condition

Date condition imposed NA Application No NA

Condition No _____

go to Question 12

11. Renewal of temporary permission

Date permission granted NA Application No NA

12. Use

What is the building / land used for at present? PLAY AREA

If it is unused at present, what was its last use? NA

and on what date did it stop being used for this? (if known) NA

13. Access


Does your proposal require new or altered access? ~~YES~~ / NO (delete as appropriate)

If YES, please tick the relevant boxes:

New access to a road Vehicular Pedestrian

Altered access to a road Vehicular Pedestrian

Even if no alterations or changes are being sought, access arrangements will need to be described in the 'design and access statement'.



14. Water Supply and Drainage

Please state (Please tick one box in each section) the method of: NA

Water Supply Mains Private existing/proposed*

Surface Water Disposal Public Surface Water Sewer River/Stream existing/proposed*

Soakaway Other existing/proposed*

Foul Sewage Public Foul Sewer Septic Tank Cesspit Other existing/proposed*

*delete as appropriate

Note: If foul drainage is not to be via a public foul sewer, a drainage assessment will be required. Please see Question 14 in the accompanying booklet.

15. Trees

Does the application involve: Felling or lopping trees / hedgerows ~~YES~~ / NO (delete as appropriate)

Planting trees ~~YES~~ / NO (delete as appropriate)

16. Materials

Walls PRESSURE TREATED TIMBERS (CREE) FROM SUSTAINABLE SOURCE

Roof GREEN MINERAL FELT SHINGLE ROOF TILES

17. Is your application for business, retail or other commercial use?

~~YES~~ / NO (delete as appropriate)

If NO go to Section 5

If YES please complete Questions 18 - 23 of Section 4 on page 4 of this form

SECTION 5 WHAT YOU NEED TO INCLUDE WITH YOUR APPLICATION

24. Plans

Please list below the plans which will accompany this application.

- ① LOCATION PLAN (SCALE 1:1250)
- ② PLANNED VIEW
- ③ SPECIFICATIONS
- ③ DESIGN & ACCESS STATEMENT.

25. Certificate of Ownership and Agricultural Holdings Certificate

You are required by law to complete either Certificate A or Certificate B (Ownership) and the Agricultural Holdings Certificate. It is an offence knowingly to make a false declaration.

CERTIFICATE OF OWNERSHIP : A

Complete if you are the owner of the building / land, along with Agricultural Holdings Certificate below.

I certify that: On the 21 days before the date of the accompanying application nobody, except the applicant, was the owner of any part of the land to which this application relates.

Signed _____ (Applicant/Agent)

* On behalf of NA (Applicant)

Date _____

CERTIFICATE OF OWNERSHIP : B

Complete if you do not own any or all of the building / land, along with Agricultural Holdings Certificate below.

I certify that: I have /the applicant has given the requisite notice to everyone else who, on the 21 days before the date of the accompanying application, was the owner of any part of the land to which the application relates, as listed below.

Owner's name FOSTER ESTATES

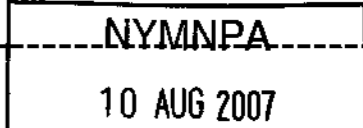
Address at which notice served THE ESTATE OFFICE, THE MANOR, EGTON BRIDGE, WHITBY, N. YORKS.

Date on which notice was served 8 AUGUST 2007

Signed _____ (Applicant/Agent)

* On behalf of EGTON CE (VA) PRIMARY SCHOOL (Applicant)

Date 8 AUGUST 2007



AGRICULTURAL HOLDINGS CERTIFICATE

This section MUST be completed. Delete either A or B and complete C.

A. I certify that none of the land to which this application relates is, or forms part of, an agricultural holding.

~~B. I have /the applicant has given requisite notice to every person other than myself/himself who 20 days before the date of the application was a tenant of any agricultural holding any part of which was comprised in the land to which this application relates:~~

Name of tenant _____

Address _____

Date notice was served _____

C. Signed _____ (Applicant/Agent)

On behalf of EGTON CE (VA) PRIMARY SCHOOL (Applicant)

Date 8 AUGUST 2007

26. I/WE hereby apply for planning permission or approval of reserved matters as described in this application and the accompanying plans. I / We attach:

- for rural building conversion, any bat survey or structural engineer's report undertaken.
- the necessary plans numbered: 1, 2, 3.
- 'design and access statement'.
- completed, dated and signed Certificate of Ownership (A or B above).
- completed, dated and signed Agricultural Holdings Certificate.
- Flood risk assessment if the development lies in zone 2/3 of the indicative floodplain map.

- the fee of £ 136 by cheque/postal order no _____

Signed _____ (Applicant/Agent)

On behalf of EGTON CE (VA) PRIMARY SCHOOL (Applicant)

Date 8 AUGUST 2007

* delete where appropriate



NYM/ 2007 / 0 6 8 4 / F L

4

EGTON CE PRIMARY SCHOOL
EGTON
WHITBY
NORTH YORKSHIRE
YO21 1UT

Tel: 01947 895369

E-mail: admin@egton.n-yorks.sch.uk

Headteacher: Mrs E Orland B. Ed. Hons.

8th August 2007.

**DESIGN AND ACCESS STATEMENT REGARDING PLANNING
APPLICATION TO ERECT A HEXAGONAL GAZEBO/SHELTER IN THE
GROUNDS OF EGTON CHURCH OF ENGLAND VOLUNTARY AIDED
PRIMARY SCHOOL.**

Context, Development Layout and scale.

The design of the shelter was chosen to fit the shape of the planned site and blend with the timber activity/adventure equipment already installed. It was considered that an oblong, round, or square design would not blend into the area as successfully as the hexagonal design. The proposed site is on the grassed area adjoining the children's entrance to the school, as it is envisaged that the primary use of the shelter will be for parents waiting to collect their children after school. The shelter will measure 2.750m in height by 4m in width (at its widest point). The doorway will measure 2m x 2m.

Appearance

The shelter will be constructed from pressure treated (green) timber from sustainable source. The roof will be covered with green mineral felt shingle roof tiles. The sides will consist of 5 balustrade panels to a height of 1m the remaining metre in height will be open, as will the doorway (no door) and the floor will consist of wooden decking. There will be continuous seating fixed to the inside of the five balustrade panels.

Access

Access will be on foot and gained from the path and grass area inside the school grounds.

