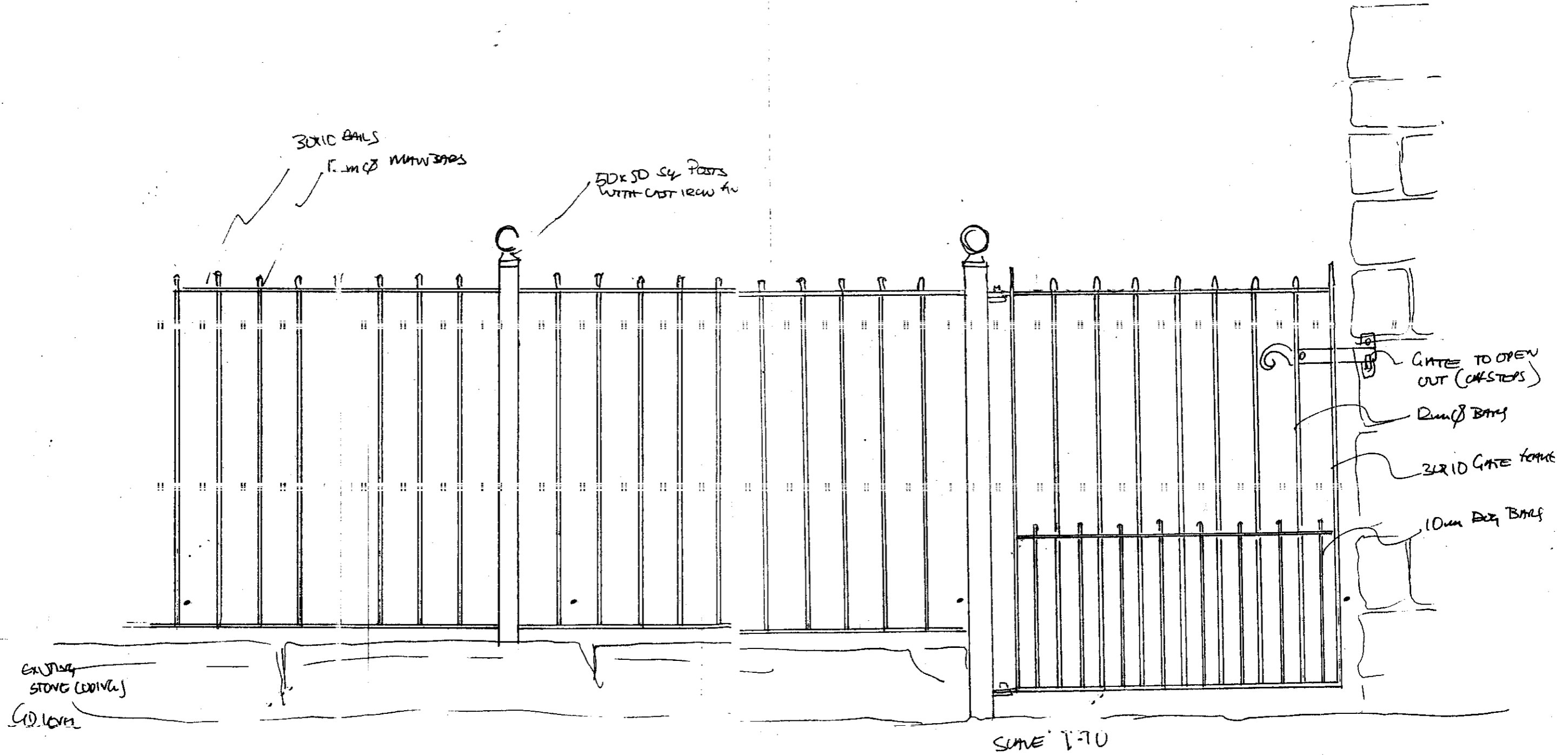


GATE AND RAILING PROPOSAL FOR THE A-TOWNRAKE
— REBIN HOODS BAY

NYMNPA
19 NOV 2007

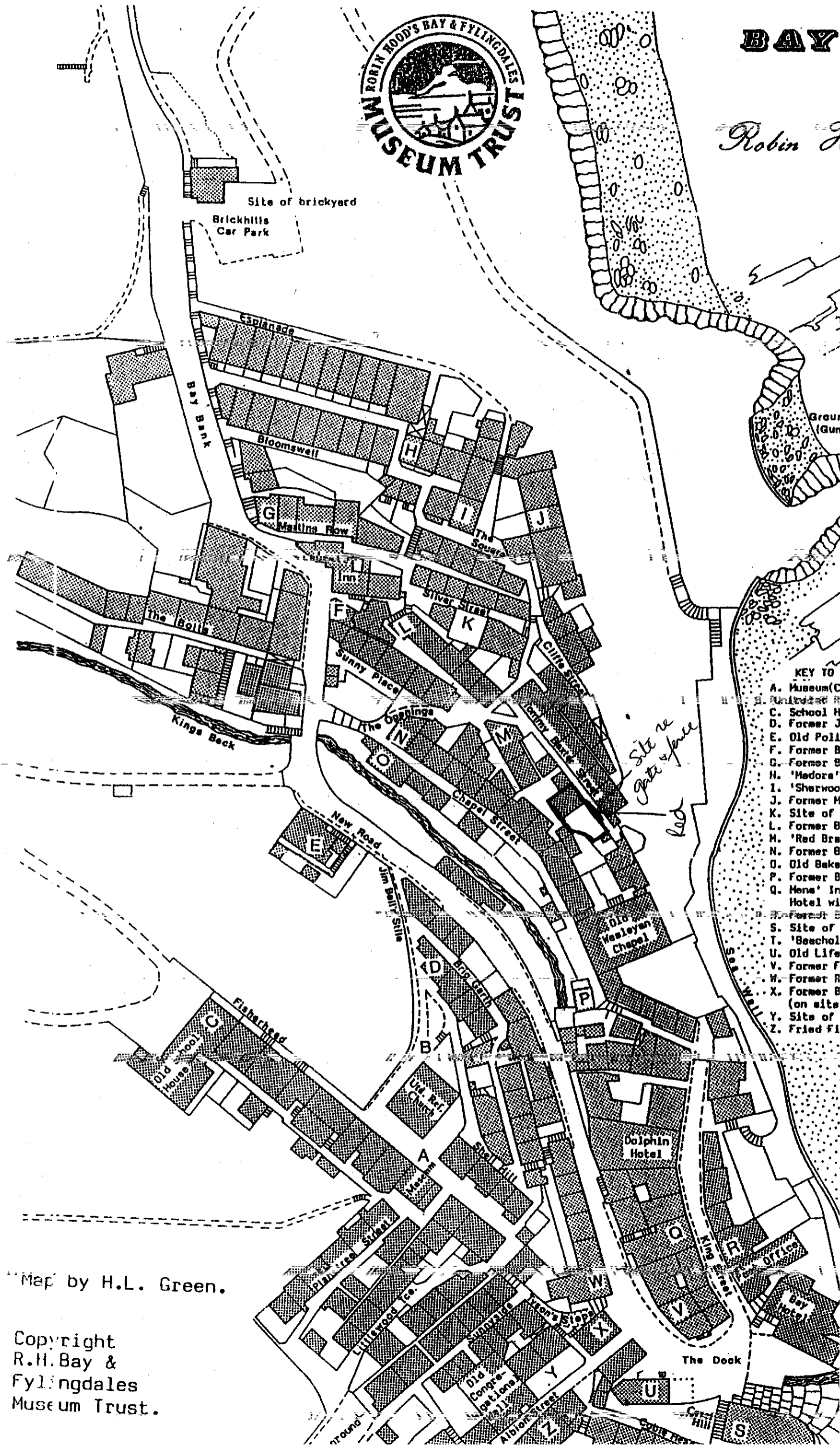


NYM/2007 / 1040 / F



BAY

Robin Hood's Bay




- KEY TO
- A. Museum
 - B. ...
 - C. School
 - D. Former J
 - E. Old Poll
 - F. Former B
 - G. Former B
 - H. 'Medora'
 - I. 'Sherwood'
 - J. Former H
 - K. Site of
 - L. Former B
 - M. 'Red Bra'
 - N. Former B
 - O. Old Bake
 - P. Former B
 - Q. Mens' In Hotel w/
 - R. Former B
 - S. Site of
 - T. 'Beachol'
 - U. Old Life
 - V. Former F
 - W. Former R
 - X. Former B (on site)
 - Y. Site of
 - Z. Fried F

*Red = gate & fence
Blue = House & Garden*

Map by H.L. Green.

Copyright
R.H. Bay &
Fylingdales
Museum Trust.



North York Moors National Park Authority
 The Old Vicarage
 Bondgate
 Helmsley
 York
 YO62 5BP

Telephone: 01439 770657
 Email: dc@northyorkmoors-npa.gov.uk
 Website: www.moors.uk.net

PH1

Grid Ref NZ 95281, 04 986 ^{07/1040}

Householder Application for Planning Permission
 for works or extension to a dwelling and listed building consent
 Town and Country Planning Act 1990

NYMNPA
 20 DEC 2007

Publication of planning applications on council websites

Please note that with the exception of applicant contact details and Certificates of Ownership, the information provided on this application form and in supporting documents may be published on the council's website.

If you have provided any other information as part of your application which falls within the definition of personal data under the Data Protection Act which you do not wish to be published on the council's website, please contact the council's planning department.

Please complete using block capitals and block ink.

It is important that you read the accompanying guidance notes as incorrect completion will delay the processing of your application.

1. Applicant Name and Address

Title: First name:

Last name:

Company (optional):

Unit: House number: House suffix:

House name:

Address 1:

Address 2:

Address 3:

Town:

County:

Country:

Postcode:

2. Agent Name and Address

Title: First name:

Last name:

Company (optional):

Unit: House number: House suffix:

House name:

Address 1:

Address 2:

Address 3:

Town:

County:

Country:

Postcode:

3. Description of Proposed Works

Please describe the proposed works:

Replacement of wooden picket fence (B&Q) by galvanised steel metal Railings fence. Also replacement of metal gate by galvanised steel metal gate to match the fence. Height of fence + gate 1000mm. DESIGN + further detail already in the possession of NYMNPA.

3. Description of Proposed Works (continued)

Has the work already been started without planning permission?

Yes No

If Yes, please state when the works were started (DD/MM/YYYY):

(date must be pre-application submission)

Has the work already been completed without planning permission?

Yes No

If Yes, please state when the works were completed (DD/MM/YYYY):

(date must be pre-application submission)

4. Site Address Details

Please provide the full postal address of the application site.

Unit: House number: House suffix:

House name: Moorsoms House

Address 1: Tommy Baxter Street.

Address 2: Robin Hood's Bay

Address 3: near Whitby.

Town:

County: Yorkshire

Postcode (optional): YO22 4RZ

Description of location or a grid reference. (must be completed if postcode is not known):

Easting: Northing:

Description:

FENCE AND gate to the above property

5. Pre-application Advice

Has assistance or prior advice been sought from the local authority about this application?

Yes No

If Yes, please complete the following information about the advice you were given. (This will help the authority to deal with this application more efficiently).

Please tick if the full contact details are not known, and then complete as much as possible:

Officer name:

Reference:

Date (DD/MM/YYYY):

(must be pre-application submission)

Details of pre-application advice received?

Advice was given to vary the design of fence & gate. This has been done

6. Pedestrian and Vehicle Access, Roads and Rights of Way

Is a new or altered vehicle access proposed to or from the public highway? Yes No

Is a new or altered pedestrian access proposed to or from the public highway? Yes No

Do the proposals require any diversions, extinguishments and/or creation of public rights of way? Yes No

If Yes to any questions, please show details on your plans or drawings and state the reference number(s) of the plan(s)/drawing(s)

Not applicable.

7. Trees and Hedges

Are there any trees or hedges on your own property or on adjoining properties which are within falling distance of your boundary? Yes No

If Yes, please mark their position on a scaled plan and state the reference number of any plan(s)/drawing(s):

NOT APPLICABLE
20 DEC 2007

Will any trees or hedges need to be removed or pruned in order to carry out your proposal? Yes No

If Yes, please show on your plans, indicating the scale, which trees by giving them numbers e.g. T1, T2 etc and state the reference number of the plan(s) /drawing(s) and indicate the scale:

8. Materials

Please provide a description of existing and proposed materials and finishes to be used in the building (demolition excluded):

	Existing (where applicable)	Proposed	Not applicable	Don't Know
External walls			<input type="checkbox"/>	<input type="checkbox"/>
Roof covering			<input type="checkbox"/>	<input type="checkbox"/>
Chimney			<input type="checkbox"/>	<input type="checkbox"/>
Windows			<input type="checkbox"/>	<input type="checkbox"/>
External doors			<input type="checkbox"/>	<input type="checkbox"/>
Ceilings			<input type="checkbox"/>	<input type="checkbox"/>
Internal walls			<input type="checkbox"/>	<input type="checkbox"/>
Floors			<input type="checkbox"/>	<input type="checkbox"/>
Internal doors			<input type="checkbox"/>	<input type="checkbox"/>
Rainwater goods			<input type="checkbox"/>	<input type="checkbox"/>
Boundary treatments (e.g. fences, walls)			<input type="checkbox"/>	<input type="checkbox"/>
Vehicle access and hard standing			<input type="checkbox"/>	<input type="checkbox"/>
Lighting			<input type="checkbox"/>	<input type="checkbox"/>
Others (and description)			<input type="checkbox"/>	<input type="checkbox"/>

NYMNP
20 DEC 2007

Are you supplying additional information on submitted drawings or plans? Yes No

If Yes, please state plan(s)/drawing(s) references:

As the application refers only to fence & gate
nothing on this page is applicable.

9. Demolition

Does the proposal include the partial or total demolition of a listed building? Yes No

If Yes, which of the following does the proposal involve?

a) Total demolition of the listed building: Yes No

b) Demolition of a building within the curtilage of the listed building: Yes No

c) Demolition of a part of the listed building: Yes No

If the answer to c) is Yes:

i) What is the total volume of the listed building?(cubic metres)	
ii) What is the volume of the part to be demolished?(cubic metres)	
iii) What was the (approximate) date of the erection of the part to be removed? (MM/YYYY) (date must be pre-application submission)	

Please provide a brief description of the building or part of the building you are proposing to demolish:

Why is it necessary to demolish or extend (as applicable) all or part of the building(s) and or structure(s)?

10. Listed Building Alterations

Do the proposed works include alterations to a listed building? Yes No

If Yes, do the proposed works include: (you must answer each of the questions)

a) Works to the interior of the building? Yes No

b) Works to the exterior of the building? Yes No

c) Works to any structure or object fixed to the property (or buildings within its curtilage) internally or externally? Yes No

d) Stripping out of any internal wall, ceiling or floor finishes (e.g. plaster, floorboards)? Yes No

If the answer to any of these questions is Yes, please provide plans, drawings, photographs sufficient to identify the location, extent and character of the items to be removed, and the proposal for their replacement, including any new means of structural support and state references for the plan(s)/drawing(s):

11. Listed Building Grading

Please state the grading (if known) of the building in the list of Buildings of Special Architectural or Historic interest? (Note: only one box must be ticked)

Grade I Ecclesiastical Grade I

Grade II Ecclesiastical Grade II

Grade II* Ecclesiastical Grade II*

Don't know

12. Immunity From Listing

Has a Certificate of Immunity from Listing been sought in respect of this building?

Yes No Don't know

If Yes, please provide the result of the application:

NYM/NPA
20 DEC 2007

13. Parking

Will the proposed works affect existing car parking arrangements? Yes No

If Yes, please describe:

14. Council Employee / Member

Is the applicant or agent related to any member of staff or elected member of the Council? Yes No

If Yes, please provide details:

15. Certificates

One certificate A, B, C, or D must be completed, together with the Agricultural Holdings Certificate with this application form

CERTIFICATE OF OWNERSHIP - CERTIFICATE A
Certificate under Article 7 of the Town and Country Planning (General Development Procedure) Order 1995 & Regulation 6 of the Planning (Listed Buildings and Conservation Areas) Regulations 1990

I certify/ The applicant certifies that on the day 21 days before the date of this application nobody except myself/ the applicant was the owner (owner is a person with a freehold interest or leasehold interest with at least 7 years left to run) of any part of the land or building to which the application relates.

Signed - Applicant:

Or signed - Agent:

Date (DD/MM/YYYY):

[Redacted Signature]

[Redacted Signature]

17-12-2007

CERTIFICATE OF OWNERSHIP - CERTIFICATE B
Certificate under Article 7 of the Town and Country Planning (General Development Procedure) Order 1995 & Regulation 6 of the Planning (Listed Buildings and Conservation Areas) Regulations 1990

I certify/ The applicant certifies that I have/ the applicant has given the requisite notice to everyone else (as listed below) who, on the day 21 days before the date of this application, was the owner (owner is a person with a freehold interest or leasehold interest with at least 7 years left to run) of any part of the land or building to which this application relates.

Name of Owner	Address	Date Notice Served

Signed - Applicant:

Or signed - Agent:

Date (DD/MM/YYYY):

[Redacted Signature]

[Redacted Signature]

[Redacted Date]

CERTIFICATE OF OWNERSHIP - CERTIFICATE C
Certificate under Article 7 of the Town and Country Planning (General Development Procedure) Order 1995 & Regulation 6 of the Planning (Listed Buildings and Conservation Areas) Regulations 1990

I certify/ The applicant certifies that:

- Neither Certificate A or B can be issued for this application
- All reasonable steps have been taken to find out the names and addresses of the other owners (owner is a person with a freehold interest or leasehold interest with at least 7 years left to run) of the land or building, or of a part of it, but I have/ the applicant has been unable to do so.

The steps taken were:

NYM/NPA
20 DEC 2007

Name of Owner	Address	Date Notice Served

Notice of the application has been published in the following newspaper circulating in the area where the land is situated):

On the following date (which must not be earlier than 21 days before the date of the application):

[Redacted Newspaper Name]

[Redacted Date]

Signed - Applicant:

Or signed - Agent:

Date (DD/MM/YYYY):

[Redacted Signature]

[Redacted Signature]

[Redacted Date]

15. Certificates (continued)

CERTIFICATE OF OWNERSHIP - CERTIFICATE D

Certificate under Article 7 of the Town and Country Planning (General Development Procedure) Order 1995 & Regulation 6 of the Planning (Listed Buildings and Conservation Areas) Regulations 1990

I certify/ The applicant certifies that:

- Certificate A cannot be issued for this application
- All reasonable steps have been taken to find out the names and addresses of everyone else who, on the day 21 days before the date of this application, was the owner (owner is a person with a freehold interest or leasehold interest with at least 7 years left to run) of any part of the land to which this application relates, but I have/ the applicant has been unable to do so.

The steps taken were:

Notice of the application has been published in the following newspaper (circulating in the area where the land is situated):

On the following date (which must not be earlier than 21 days before the date of the application):

Signed - Applicant:

Or signed - Agent:

Date (DD/MM/YYYY):

AGRICULTURAL HOLDINGS CERTIFICATE

Town and Country Planning (General Development Procedure) Order 1995 Certificate under Article 7

Agricultural Land Declaration - You must complete either A or B

(A) None of the land to which the application relates is, or is part of, an agricultural holding.

Signed - Applicant:


Or signed - Agent:

Date (DD/MM/YYYY):

17.12.2007

B) I have/ The applicant has given the requisite notice to every person other than myself/ the applicant who, on the day 21 days before the date of this application, was a tenant of an agricultural holding on all or part of the land to which this application relates, as listed below:

Name of Tenant	Address	Date Notice Served



Signed - Applicant:

Or signed - Agent:

Date (DD/MM/YYYY):

16. Planning Application Requirements - Checklist

Please read the following checklist to make sure you have sent all the information in support of your proposal. Failure to submit all information required will result in your application being deemed invalid. It will not be considered valid until all information required by the Local Planning Authority has been submitted.

- 3 copies of a completed and dated application form:
- 3 copies of a plan which identifies the land to which the application relates drawn to an identified scale and showing the direction of North:
- 3 copies of other plans and drawings or information necessary to describe the subject of the application:
- 3 copies of a design and access statement where proposed works fall within one of the following designated areas:
 - National Park
 - Site of special scientific interest
 - Conservation area
 - Area of outstanding natural beauty
 - World Heritage Site
 - The Broads
- The correct fee:
- 3 copies of the completed, dated Article 7 Certificate (Agricultural Holdings):
- 3 copies of the completed, dated Ownership Certificate (A, B, C or D - as applicable):

17. Declaration

I/we hereby apply for planning permission/consent as described in this form and the accompanying plans/drawings and additional information.

Signed - Applicant:

Or signed - Agent:

Date (DD/MM/YYYY):

17.12.2007

(date cannot be pre-application)

18. Applicant Contact Details

Telephone numbers

Country code: National number: Extension number:
 Country code: Mobile number (optional):
 Country code: Fax number (optional):
 Email address (optional):

19. Agent Contact Details

Telephone numbers

Country code: National number: Extension number:
 Country code: Mobile number (optional):
 Country code: Fax number (optional):
 Email address (optional):

20. Site Visit


Can the site be seen from a public road, public footpath, bridleway or other public land? Yes No
 If the planning authority needs to make an appointment to carry out a site visit, whom should they contact? (Please select only one) Agent Applicant Other (if different from the agent/applicant's details)
 If Other has been selected, please provide:
 Contact name: No need for contact Telephone number:
 Email address: see below.

→ Come to the site for inspection as you wish. There is no need to make an appointment or to contact anybody.

Copies of other documents/ design/ map & further copies of this form are with Miss Claire Shields at NYMNPA.



17. Dec. 2007.



(4) Design & Access Statement.

I have commissioned a design for fence & gate from Mr. Godbold at Egton - whose work adorns RHB already. His design is very fine & I think, appropriate in character to the situation for where it is intended. It is classic, quiet, refined & in no way vulgar or brash.

The scale is unchanged except that I wish the gate a little higher for the practical reason of keeping dogs & children safely in the garden. You have designs for both the current sized gate & the proposed slightly taller one. The fence is presently well covered by planting as will the proposed wrought iron fence. The iron will be painted black to match the door hoods & window rebates.

'Listed' Building. N.Y.M. have designated the whole village of RHB as of special architectural & cultural significance & so has listed this house as well as all the houses in the Bay as GRADE II listed.

I trust you find these details adequate. Sincerely,