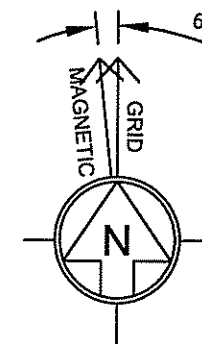
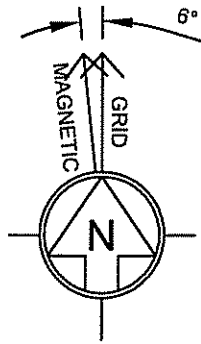


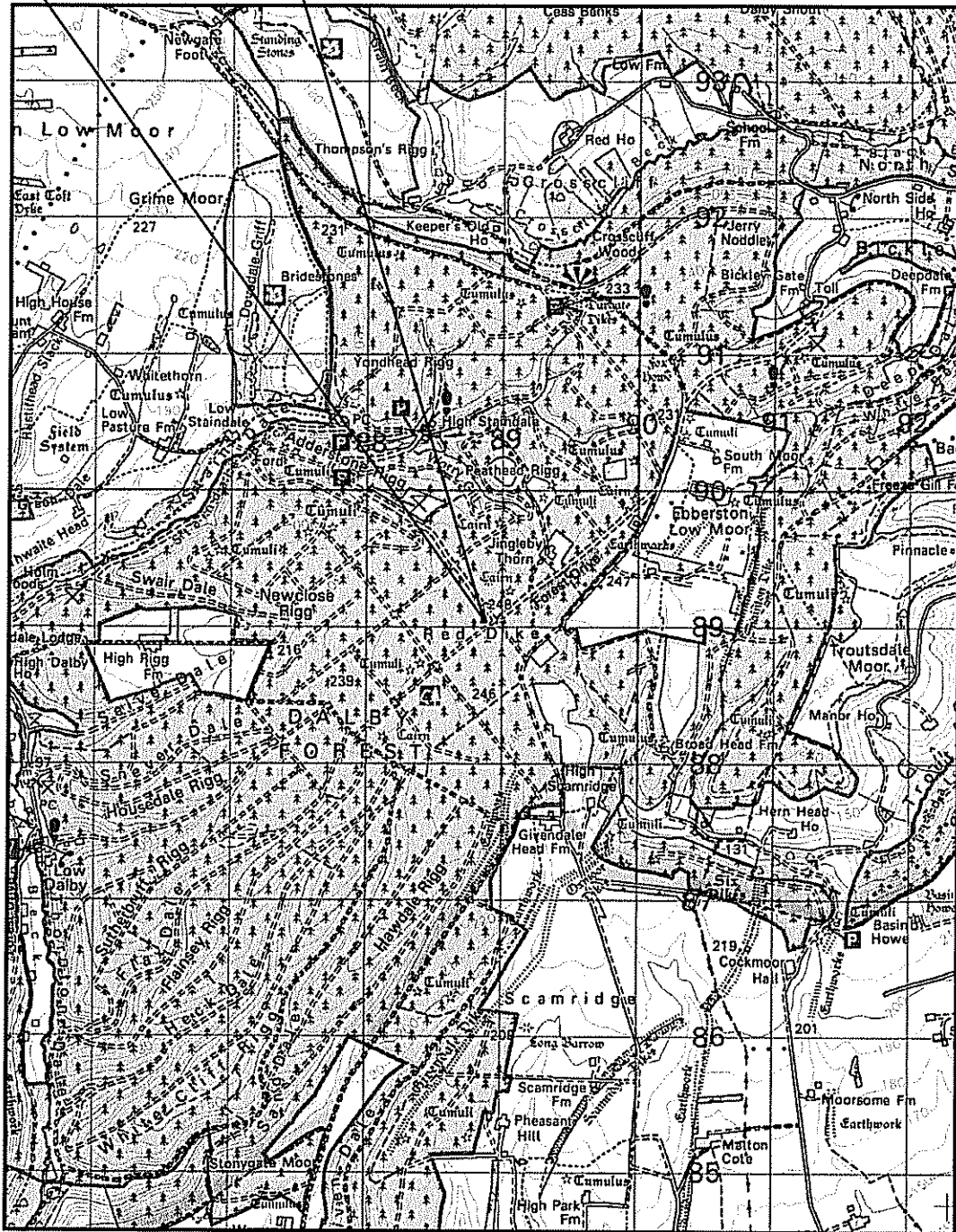
COPY to PT 1
2009/0809

The design of this site is in accordance with the following Design Documentation:

Radio Base Station design Guide & Specification - Issue Date 03/02/06
 Technical Guidance Notes - TGNs 0092 - 0096, 0098, 0099,
 0101 - 0116, 0118, 0119 & 0121.

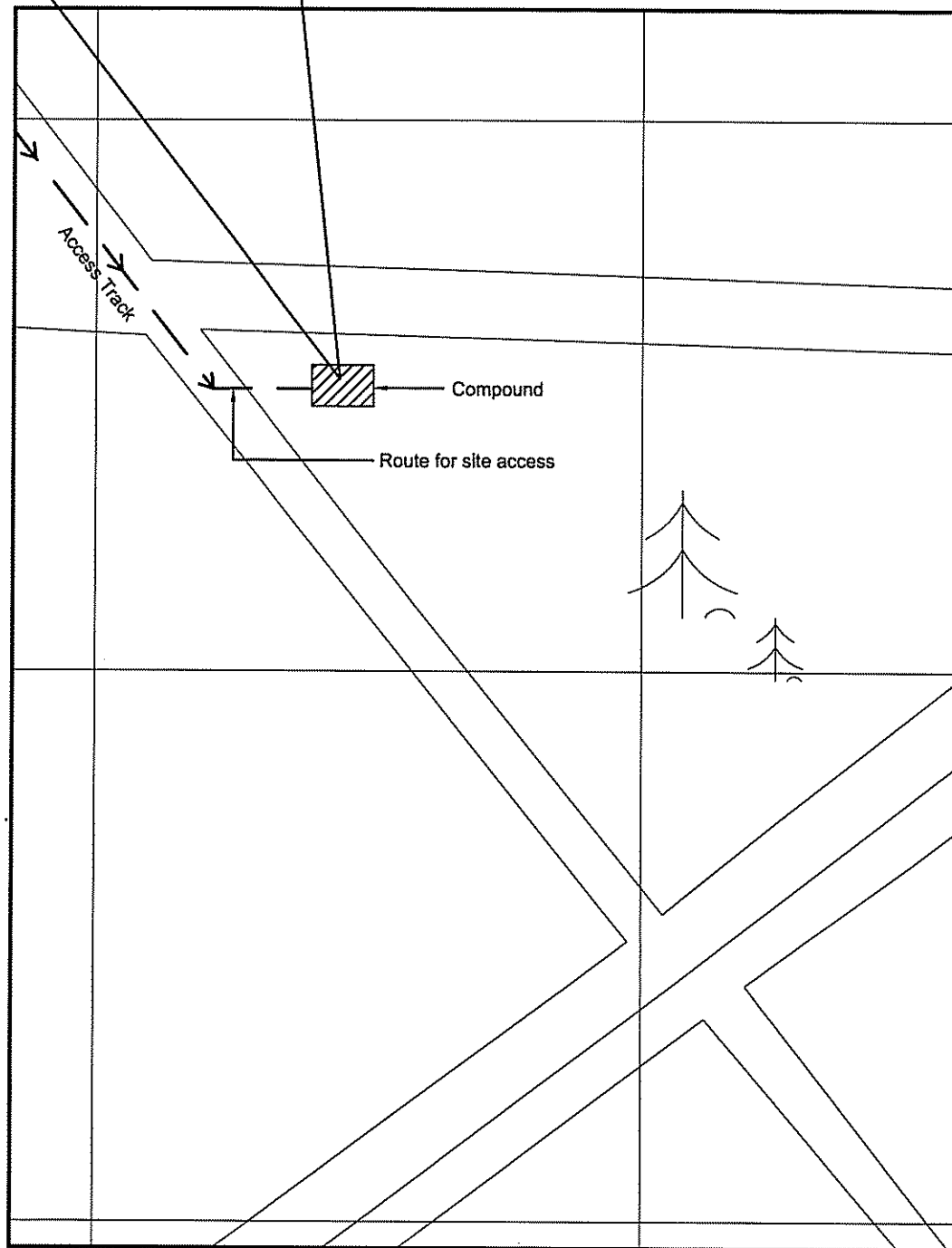


SITE LOCATION



LOCATION PLAN (1:50000)

SITE LOCATION



LOCATION PLAN (1:1250)

NOTE: ORIGINAL DRAWING SIZE A3

NOTES

GENERAL NOTES

Based upon ordnance survey maps with the permission of the controller of Her Majesty's stationery office. © Crown Copyright.

Consultant Licence No. : ESI 00017753
 Promap Licence No. : A152065A0001
 O.S. Ref. : E488710, N489090

DIRECTIONS.

From jct with A169/A170 at Pickering take the A169 towards Lockton for 5.4 miles. Keep right onto David Lane for 0.8 miles. Road name changes to Pasture Road for 0.8 miles it then changes again for another 0.4 miles. Turn left onto Dalby Forest Drive for 2.3 miles. Turn left and travel another 0.1 miles. Site is on the left hand side

NYMNP
17 DEC 2009

AMENDED

Notes

Rev	Date	Amendments	Drawn By	Approved By

Consultant

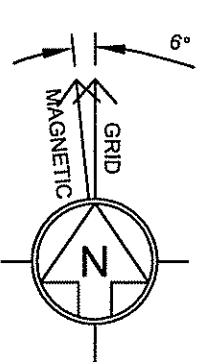
mono # MONO CONSULTANTS LIMITED
 48 ST VINCENT STREET
 GLASGOW G2 5TS
 t. 44 (0)141 566 6660
 f. 44 (0)141 566 6661
 www.monoconsultants.com

Client
Airwave Solutions Ltd.
 1st Floor, Wellington Street, Slough. SL1 1YP

Job Title
**JINGLEBY THORN, DALBY FOREST DRIVE
 DALBY FOREST, NEAR PICKERING,
 NORTH YORKSHIRE YO13 0LW**

Drawing Title
**PLANNING DRAWING
 SITE LOCATION PLANS
 SHEET 01**

Scale AS SHOWN		County Ref NYK	
Drawn by CF	Checked by AJM	Approved by SC	
Date Drawn 30.09.09	Date Checked 01.10.09	Date Approved 01.10.09	
Site Code NYK0180	NPSX No. GF-NYK0180	Dwg. No. 01	Rev.




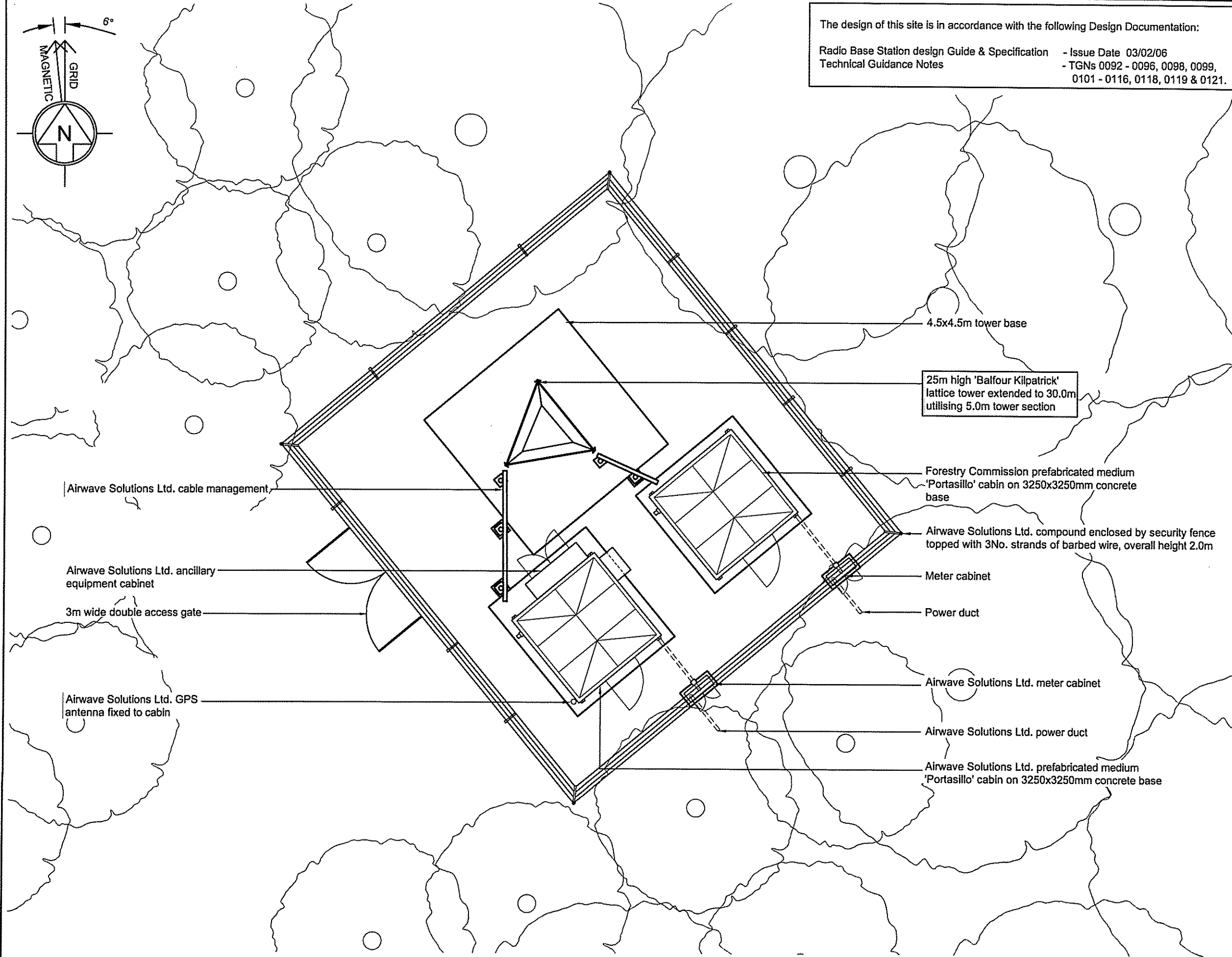
The design of this site is in accordance with the following Design Documentation:
 Radio Base Station design Guide & Specification - Issue Date 03/02/06
 Technical Guidance Notes - TGNs 0092 - 0096, 0098, 0099, 0101 - 0116, 0118, 0119 & 0121.

NOTE: ORIGINAL DRAWING SIZE A3

NOTES

1. All dimensions are in mm unless otherwise noted.

Airwave - Existing Power Supply			
REC power supply	Y		
Airwave - Existing Cabin Schedule			
Manf.	Portasilo	Colour Ref.	BS4800 08C39 Dark Brown
Type	Medium	Gland Pos. A/B/C	A
Dimension (mm)	2760 x 2760 x 2900h	Door hinge L/R	L/Hand
Material	Galvanised Steel Welded Construction	Pre assembled	X Flatpack -
Airwave - Existing Meter Cabinet Schedule			
Manf.	Malcoe	Colour Ref.	BS4800 08C39 Dark Brown
Type	Standard	Material	Galvanised Steel Welded Construction
Dimension (mm)	1000x1000x450		
Airwave - Existing PER Details			
No. of Carriers	TBC		
Autonomy	TBC		
System Type	TBC		



Consultant

AMENDED

mono MONO CONSULTANTS LIMITED
 8 BEECHWOOD GARDENS
 GLASGOW G2 5TS
 T. 44 (0)141 566 6860
 F. 44 (0)141 566 6664
 www.monoconsultants.com

Notes

Client

Airwave Solutions Ltd.
 1st Floor, Wellington Street, Slough. SL1 1YP

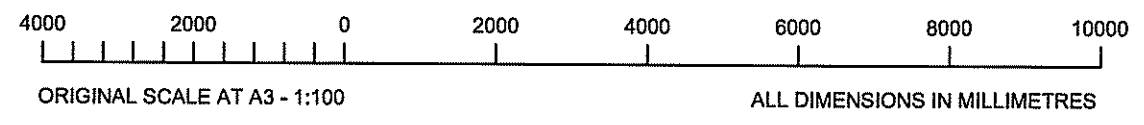
Job Title

JINGLEBY THORN, DALBY FOREST DRIVE
 DALBY FOREST, NEAR PICKERING,
 NORTH YORKSHIRE YO13 0LW

Drawing Title

PLANNING DRAWING
 PROPOSED SITE LAYOUT
 SHEET 02

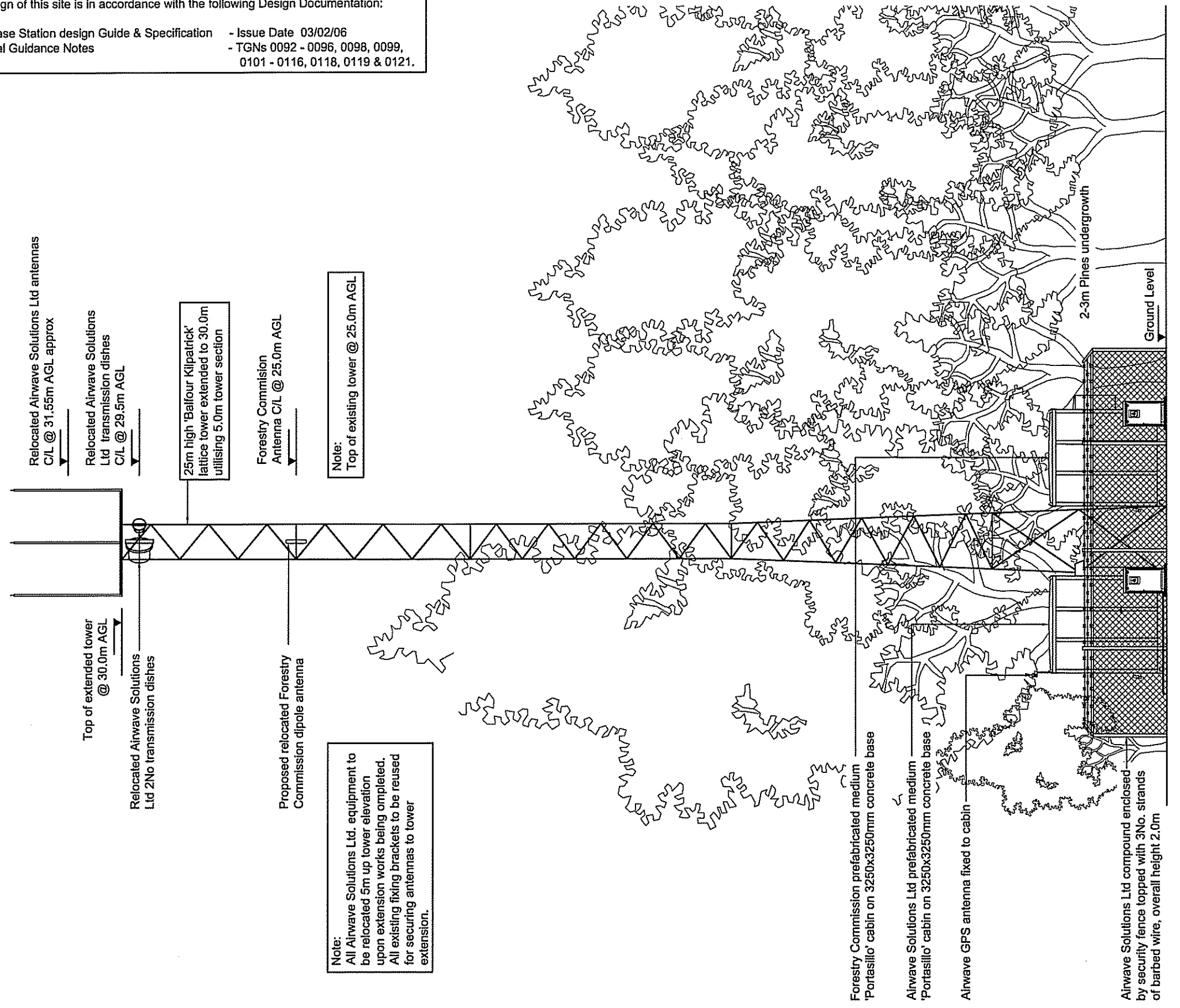
Scale	AS SHOWN	County Ref	NYK
Drawn by	CF	Checked by	AJM
Date Drawn	30.09.09	Date Checked	01.10.09
Date Approved	01.10.09	Site Code	NYK0180
Rev.		NPSX No.	GF-NYK0180
		Drg. No.	02



PROPOSED SITE PLAN
 (SCALE 1:100)

The design of this site is in accordance with the following Design Documentation:

Radio Base Station design Guide & Specification - Issue Date 03/02/06
 Technical Guidance Notes - TGNs 0092 - 0096, 0098, 0099,
 0101 - 0116, 0118, 0119 & 0121.



PROPOSED SOUTH-EAST ELEVATION
(SCALE 1:125)



ORIGINAL SCALE AT A3 - 1:125
 ALL DIMENSIONS IN MILLIMETRES

NOTE: ORIGINAL DRAWING SIZE A3

NOTES

1. All dimensions are in mm unless otherwise noted.

Antenna Support Structure						
Type	Triangular Lattice Tower					
Height	25.0m - Extended to 30.0m utilising 5.0m tower extension					
Manufacturer	Balfour Beatty					

Airwave Relocated Antenna / Dish Schedule						
Antenna Configuration - 11						
Duplexer Required - TBC						
Antenna/ Dish Ref.	Antenna Type	Size (mm)	Height c/l A.G.L. (m)	Antenna Bearing	Cable Type	Cable Length (m)
TX/RX1	Jaybeam	3100	31.55m	Omni	LDF 4-50	37.0m
	Colinear					
RX2	Jaybeam	3100	31.55m	Omni	LDF 4-50	37.0m
	Colinear					
RX3	Jaybeam	3100	31.55m	Omni	LDF 4-50	37.0m
	Colinear					
GPS	GPS antenna	N/A	4.0m	N/A	RG214	6.0m

Airwave Relocated Antenna / Dish Schedule						
Antenna/ Dish Ref.	Antenna Type	Size (mm)	Height c/l A.G.L. (m)	Antenna Bearing	Cable Type	Cable Length (m)
Dish D2	Transmission	600Ø	29.5m	TBC	RG8	35.0m
Dish D3	Transmission	300Ø	29.5m	TBC	RG8	35.0m

NYMNP
17 DEC 2009

Rev	Date	Amendments	Drawn By	Approved By
A	20.11.09	Forestry Commission dipole antenna relocated to 25m AGL	DC	SC

Consultant

mono CONSULTANTS LIMITED
 46 ST VINCENT STREET
 GLASGOW G2 5TS
 Tel: 0141 568 8860
 Fax: 0141 568 8861
 www.moniconsultants.com

Notes

Client

Airwave Solutions Ltd.
 1st Floor, Wellington Street, Slough. SL1 1YP

Job Title

JINGLEBY THORN, DALBY FOREST DRIVE
 DALBY FOREST, NEAR PICKERING,
 NORTH YORKSHIRE YO13 0LW

Drawing Title

PLANNING DRAWING
 PROPOSED SITE ELEVATION
 SHEET 03

Scale	County Ref
AS SHOWN	NYK

Drawn by	Checked by	Approved by
CF	AJM	SC

Date Drawn	Date Checked	Date Approved
30.09.09	01.10.09	01.10.09

Site Code	NPSX No.	Drg. No.	Rev.
NYK0180	GF-NYK0180	03	A