

Project
EBBERSTON, NORTH YORKSHIRE

Drawing Title
Site Location Plan

Date
05.10.10
Project No
16548

Scale
1:25,000@A4
Drawing No
P2

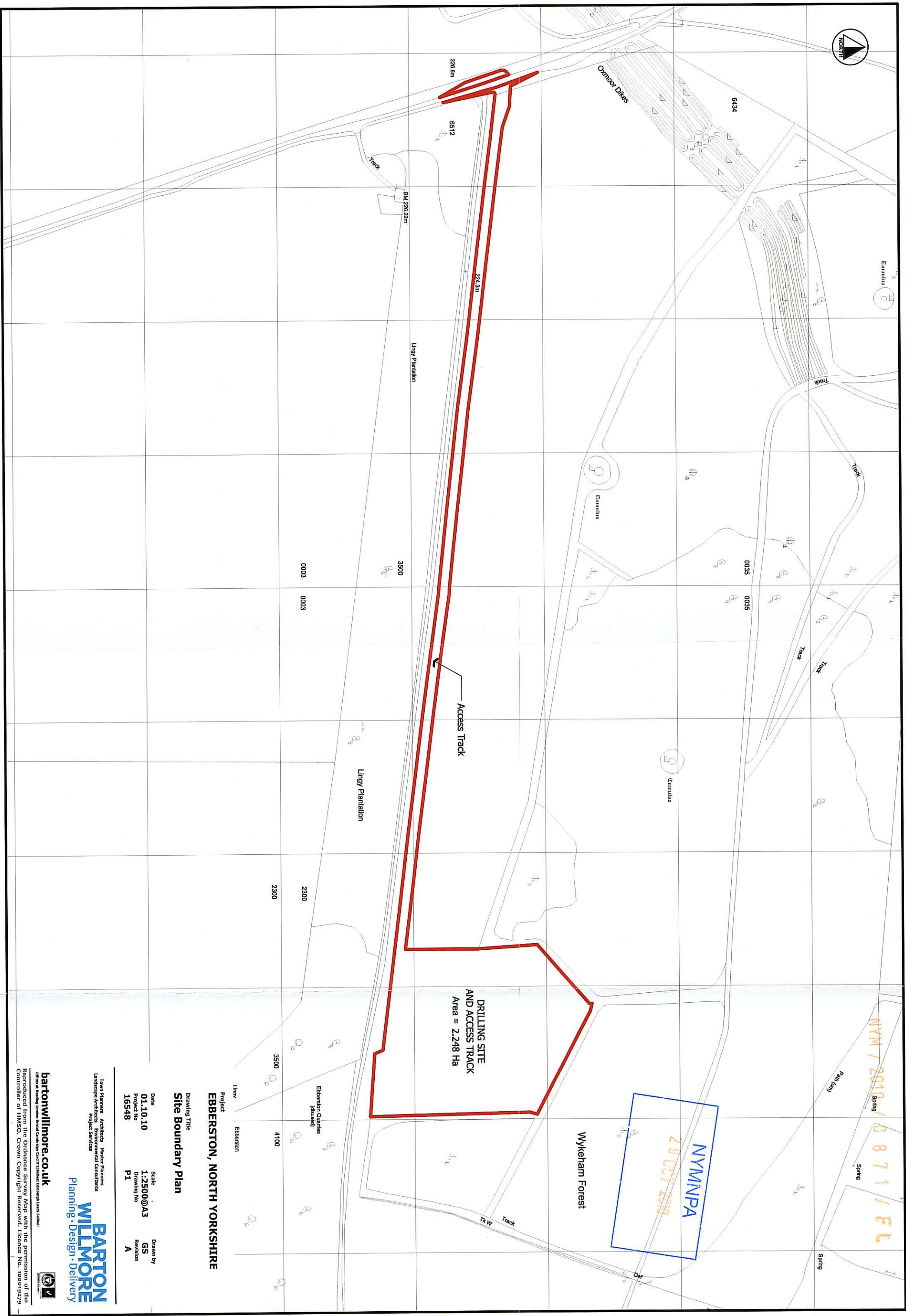
Drawn by
GS
Revision
-

Town Planners Architects Master Planners
Landscape Architects Environmental Consultants
Project Services

BARTON WILLMORE
Planning · Design · Delivery

bartonwillmore.co.uk
Offices at Reading London Bristol Cambridge Cardiff Eberston Edinburgh Leeds Solihull

Reproduced from the Ordnance Survey Map with the permission of the Controller of HMSO. Crown Copyright Reserved. Licence No. 100019279



DRILLING SITE
AND ACCESS TRACK
Area = 2.248 Ha

NYMNP A
29 OCT 2010

NYM / 2010 / 0871 / FEL

Project
EBBERSTON, NORTH YORKSHIRE

Drawing Title
Site Boundary Plan

Date 01.10.10
Project No 16548
Scale 1:2500@A3
Drawing No P1
Revision A

Town Planners Architects Master Planners
Landscape Architects Environmental Consultants
Project Services

BARTON WILLMORE
Planning • Design • Delivery

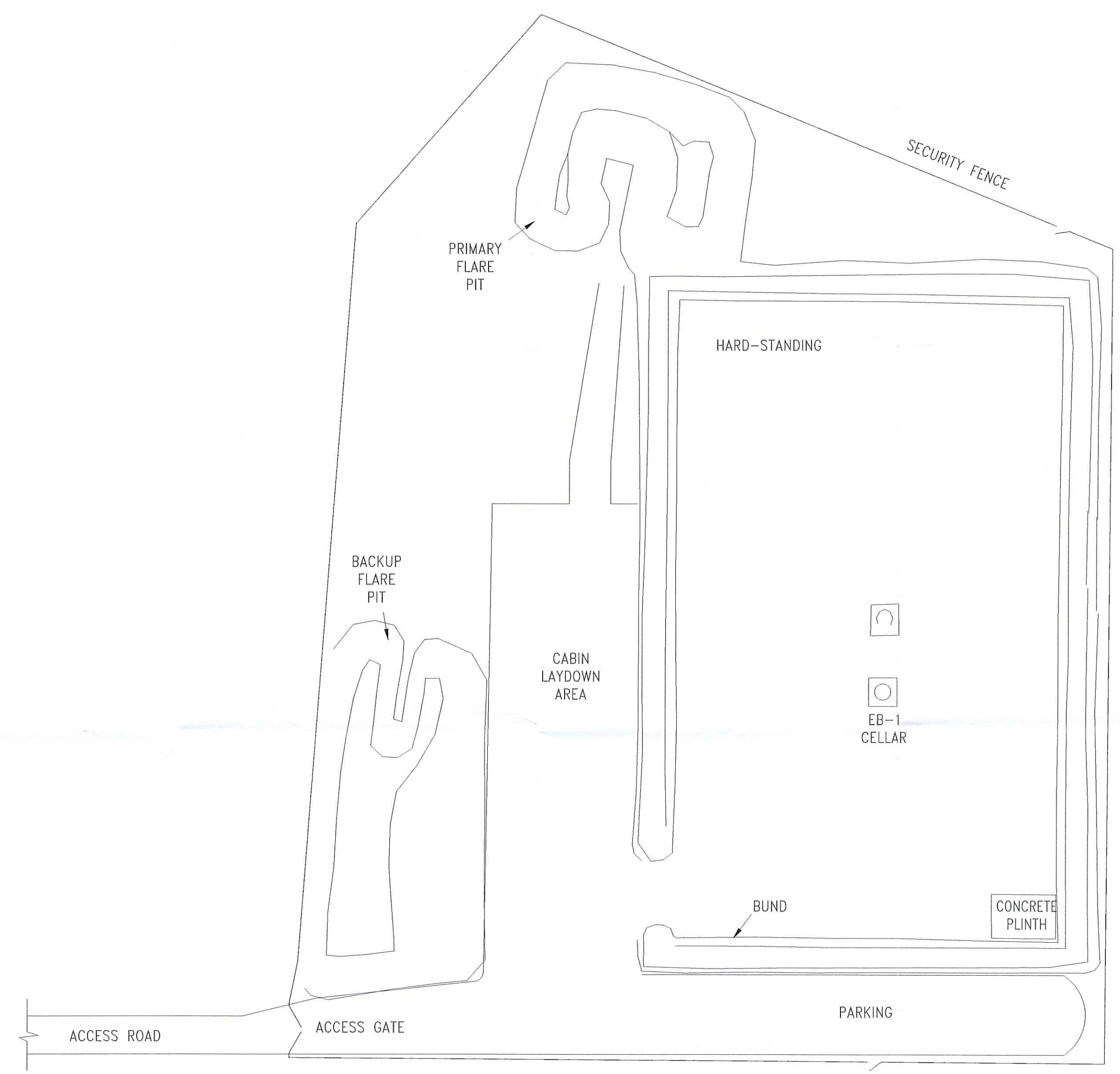
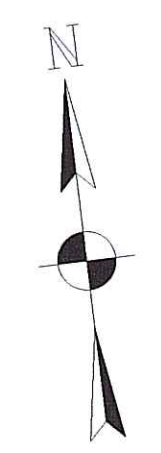
bartonwillmore.co.uk
Offices at Reading London Bristol Cambridge Cardiff Exeter Edinburgh Leeds Norwich
Reproduced from the Ordnance Survey Map with the permission of the
Controller of HMSO. Crown Copyright Reserved. Licence No. 100019279

NOTES:

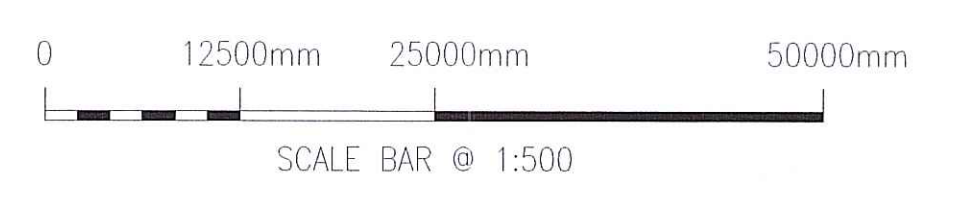

1. REFER TO DRAWING No.18761970 FOR GENERAL NOTES AND LEGEND.

REFERENCE DRAWINGS:

1. 18761900-5 - EBBERSTON WELL SITE ORDNANCE LAYOUT
2. 18761970 - GENERAL NOTES/GLOSSARY SHEET



NYMNP
29 OCT 2010



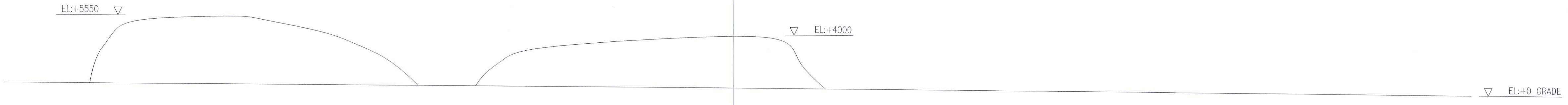
REV.	DATE	DRN.	CHKD.	APPR.	CLIENT APPR.	DESCRIPTION
1	05/02/10	B.S.	N.R.	M.S.		ISSUED FOR PLANNING APPLICATION
0	02/02/10	B.S.	N.R.			ISSUED FOR IDC

Date	Signature	Title
02/02/10	B.SYKORA	DRG. No.
05/02/10	N.REID	18761900-10
05/02/10	M.SPREADBURY	Scale
		1:500 @ Size A1

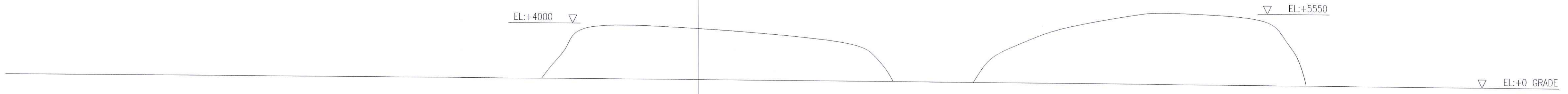
MOORLAND ENERGY LTD.
RYEDALE GAS PROJECT-CONCEPT/PLANNING
EBBERSTON WELL SITE
EXISTING LAYOUT

Protech
Land & Marine Project Engineering Ltd.


CAD Reference 18761900




ELEVATION LOOKING NORTH



ELEVATION LOOKING SOUTH

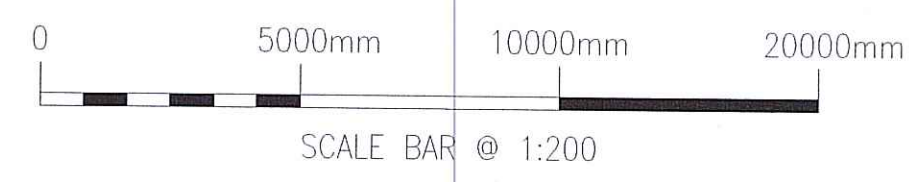


ELEVATION LOOKING WEST



ELEVATION LOOKING EAST

- NOTES:
1. ALL DIMENSIONS ARE IN MILLIMETERS UNLESS NOTED OTHERWISE.
 2. ELEVATIONS ARE IN MILLIMETRES ABOVE PLANT GRADE.
 3. EBBERSTON WELL SITE GRADE IS ASSUMED TO BE 2200mm ABOVE ORDNANCE DATUM.

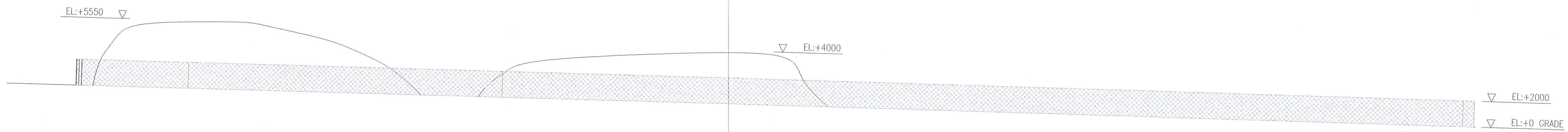


REV.	DATE	DRN.	CHKD.	APPR.	CLIENT APPR.	DESCRIPTION
1	20.10.10	P.R.				ISSUED FOR PLANNING
0	20.10.10	P.R.	M.S.			ISSUED FOR IDC


Drn.	Date	Signature	Title
	20.10.10	P.ROBERT	MOORLA
Chkd.	20.10.10	M.SPREADBURY	RYEDALE GAS
Appr.			EBBERSTON V
Client Appr.			ELEVATIO

Protech
Land & Marine Project Engineering Ltd.
CAD Reference 18761980


Drg. Scale



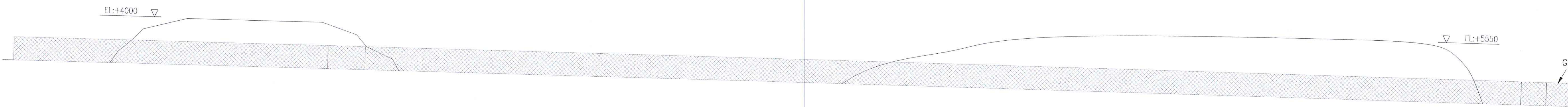
ELEVATION LOOKING NORTH



ELEVATION LOOKING SOUTH



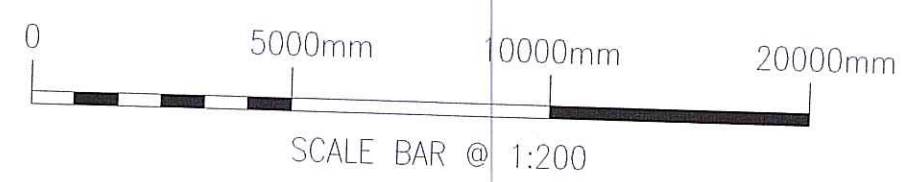
ELEVATION LOOKING WEST



ELEVATION LOOKING EAST

NOTES:

1. ALL DIMENSIONS ARE IN MILLIMETERS UNLESS NOTED OTHERWISE.
2. ELEVATIONS ARE IN MILLIMETRES ABOVE PLANT GRADE.
3. EBBERSTON WELL SITE GRADE IS ASSUMED TO BE 2200mm ABOVE ORDNANCE DATUM.



REV.	DATE	DRN.	CHKD.	APPR.	CLIENT APPR.	DESCRIPTION
1	20.10.10	P.R.				ISSUED FOR PLANNING
0	20.10.10	P.R.	M.S.			ISSUED FOR IDC

Date	Signature	Title
20.10.10	P.ROBERT	DRN.
20.10.10	M.SPREADBURY	CHKD.
		APPR.
		CLIENT APPR.

Protech
Land & Marine Project Engineering Ltd.
CAD Reference 18761980

MOORLAND RYDALE GAS P
EBBERSTON WE
ELEVATIONS
Drg. No.
Scale