

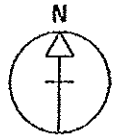
①

NYM / 2010 / 0 0 0 8 / FL



TITLE NUMBER

NYK328437

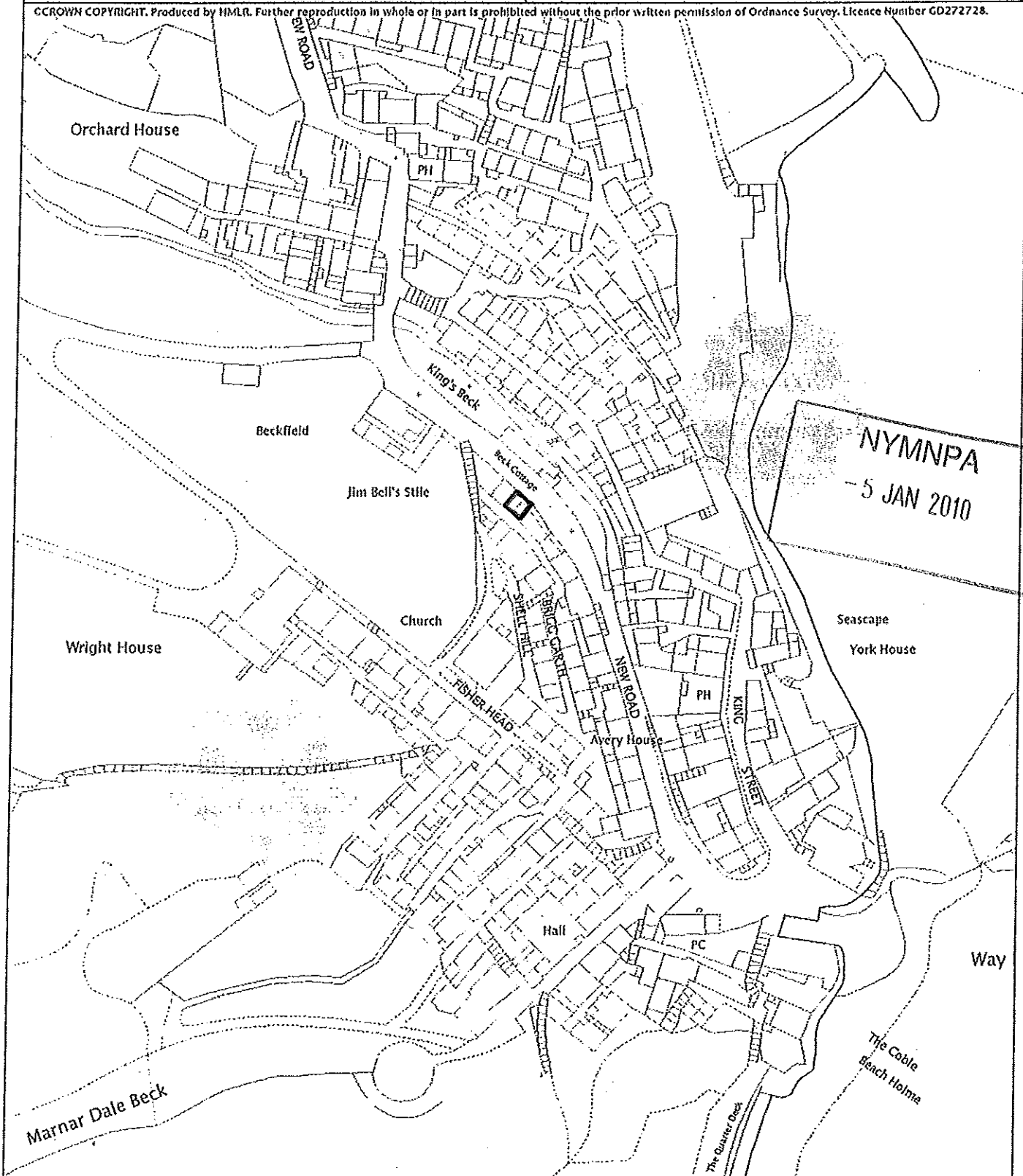


NORTH YORKSHIRE : SCARBOROUGH

ORDNANCE SURVEY MAP REFERENCE: NZ9504NW

SCALE: 1:1250

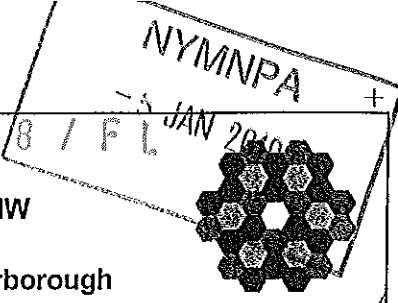
CROWN COPYRIGHT. Produced by HM Land Registry. Further reproduction in whole or in part is prohibited without the prior written permission of Ordnance Survey. Licence Number GD272728.



NYMNP
- 5 JAN 2010



1

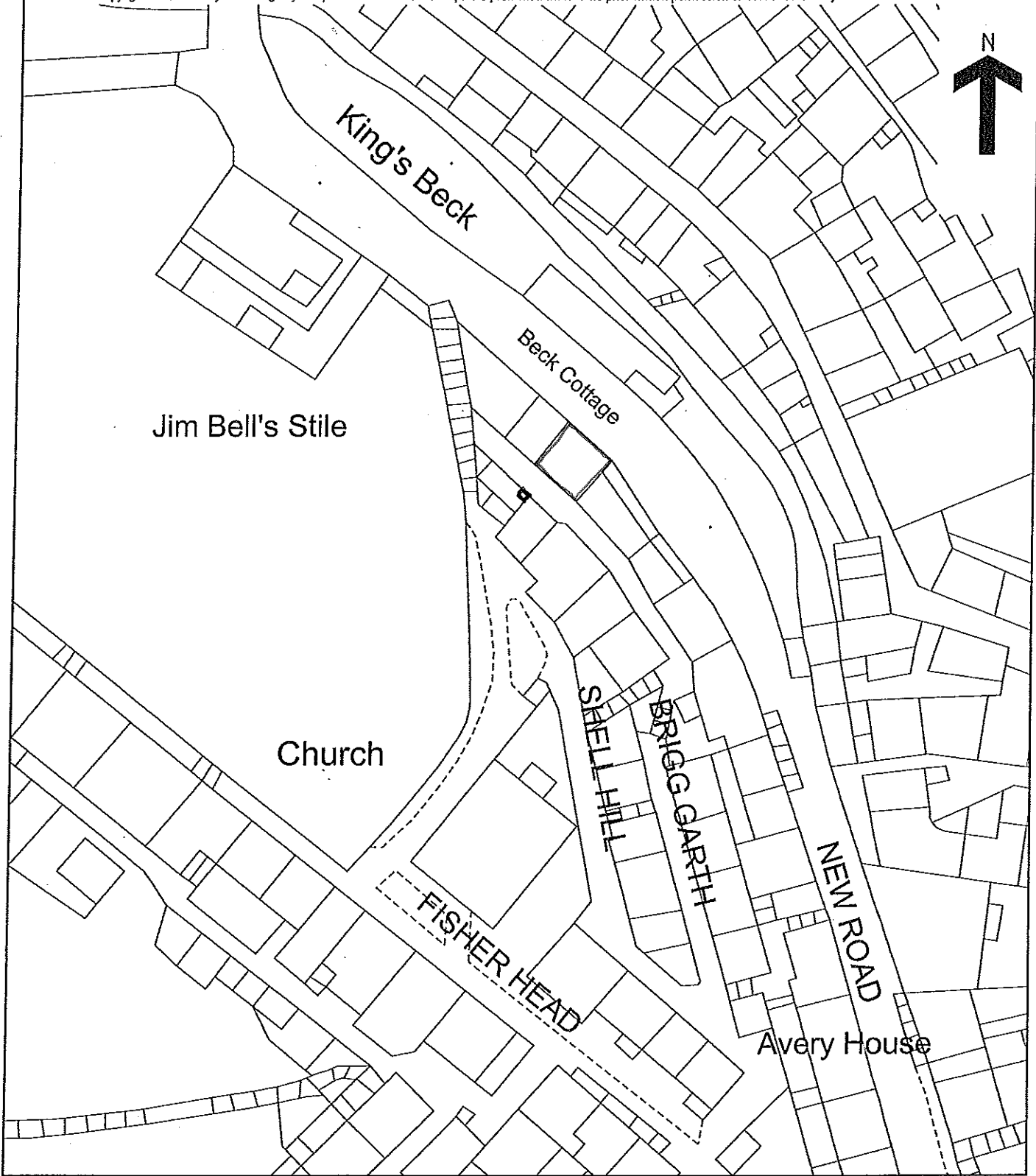


NYM / 2010 / 0008 / FL

Land Registry
Official copy of
title plan

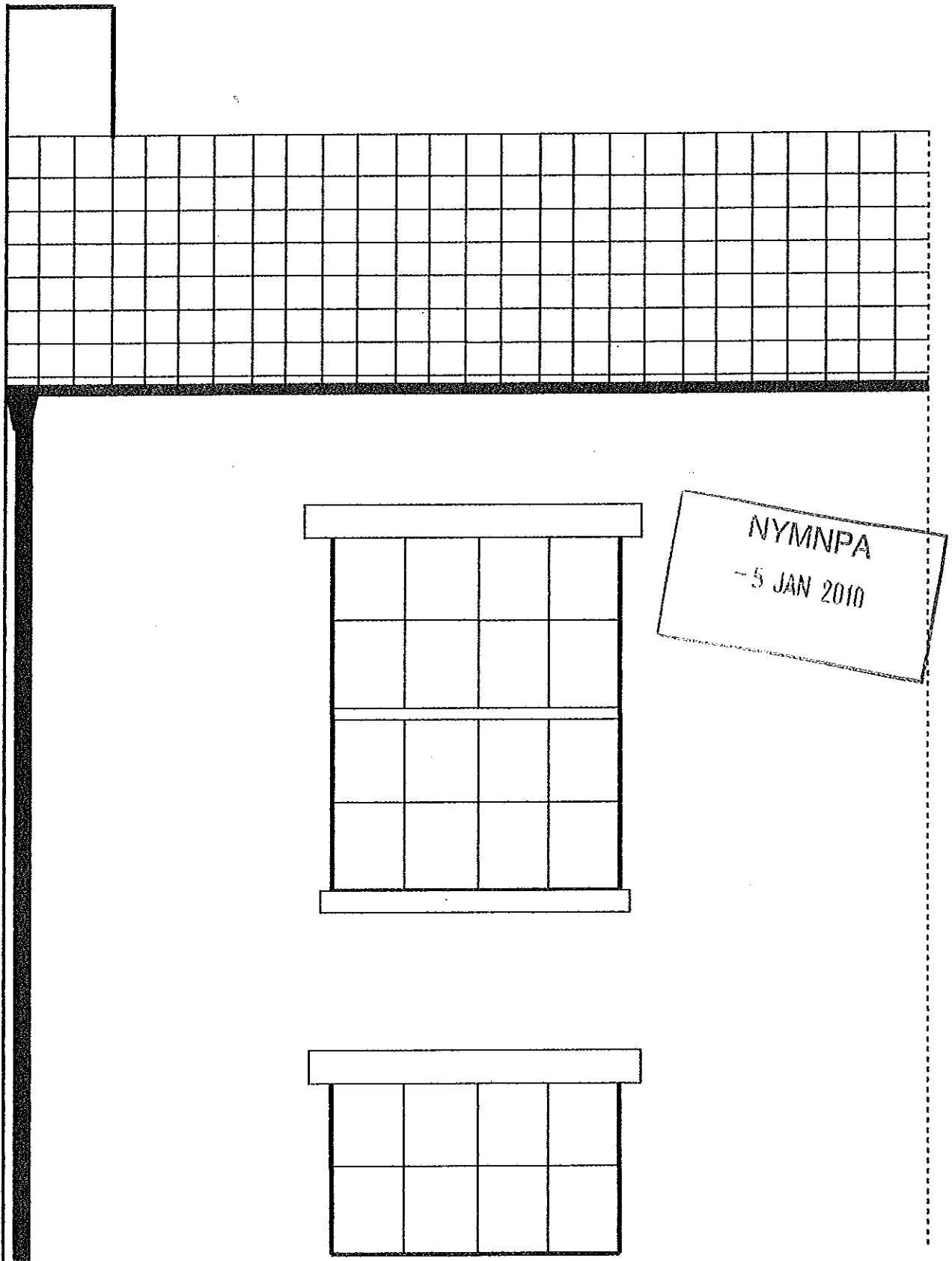
Title number **NYK334595**
 Ordnance Survey map reference **NZ9504NW**
 Scale **1:500** enlarged from 1:2500
 Administrative area North Yorkshire: Scarborough

© Crown Copyright. Produced by Land Registry. Reproduction in whole or in part is prohibited without the prior written permission of Ordnance Survey. Licence Number 100026316.



This official copy issued on 3 April 2007 shows the state of this title plan on 3 April 2007 at 16:08:39. It is admissible in evidence to the same extent as the original (s.67 Land Registration Act 2002).
 This title plan shows the general position, not the exact line, of the boundaries. It may be subject to distortions in scale. Measurements scaled from this plan may not match measurements between the same points on the ground. See Land Registry Public Guide 7 - Title Plans.
 This title is dealt with by Land Registry, York Office.

Drawing 2 of 2 showing Burnclose, Brig Garth, RHB. North elevation fronting New Road.

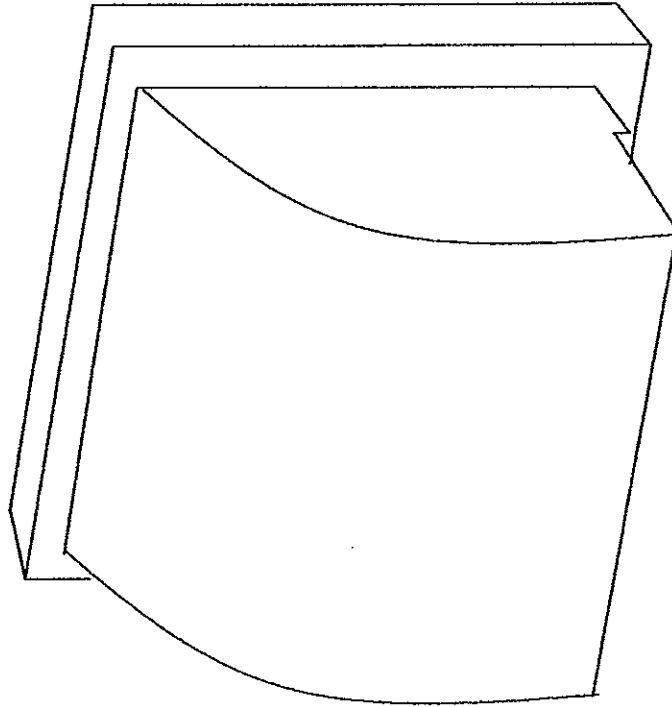


Planning Application in the name of Robbie Walker-Brown
Planning Address – Burnclose, Brig Garth, Robin Hoods Bay YO22 4SS

Marley External Wall Vent in plastic, model reference number M410.

Dimensions

Height 165 mm, Width 165 mm, Depth 85 mm (distance from wall as installed)



NYMNP
- 5 JAN 2010

Drawing 1 of 2 showing Burnclose, Brig Garth, RHB. North elevation fronting New Road.

