

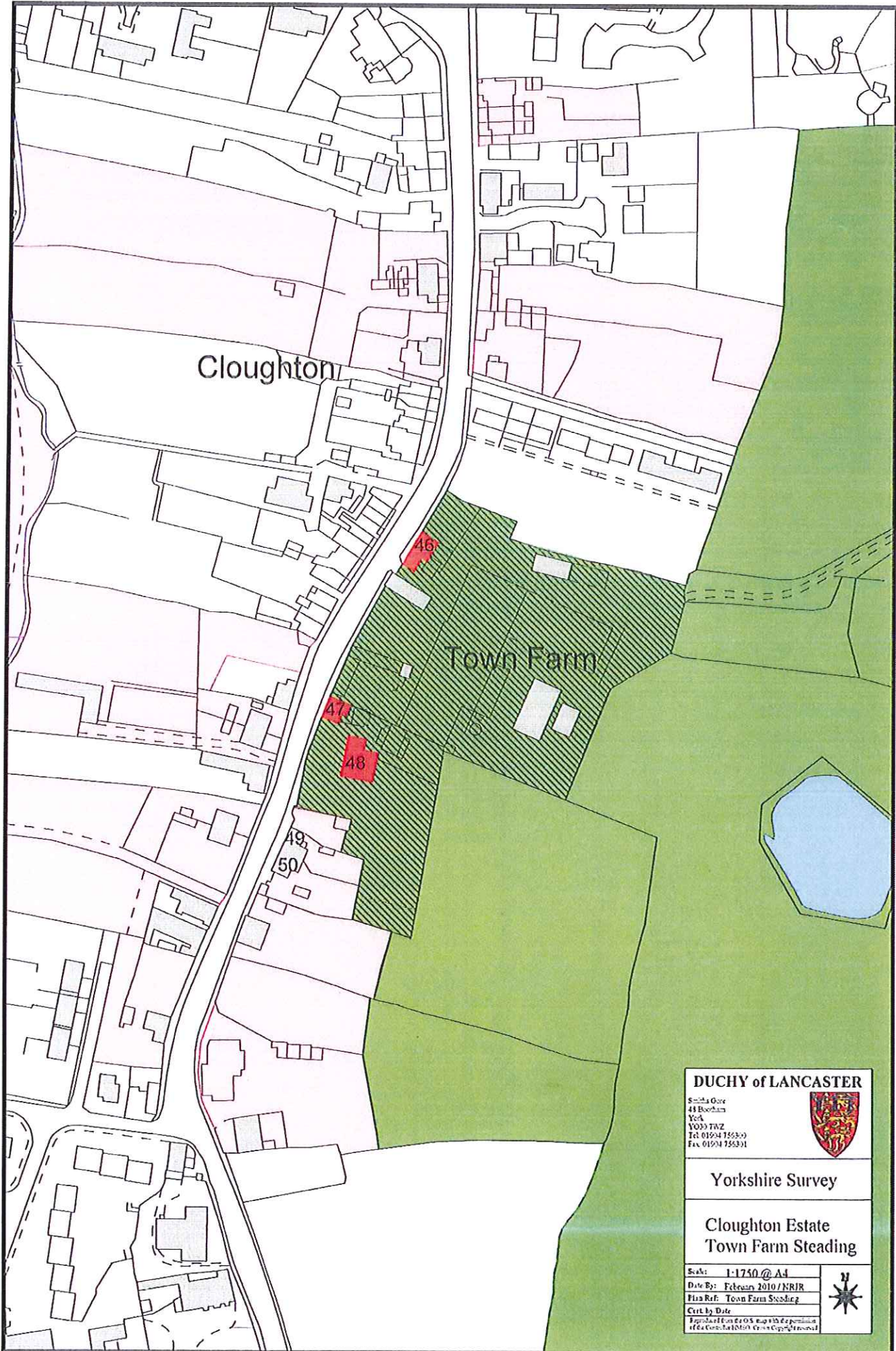
Cloughton Fields Farm

10.53 acres
4.25 ha

Cloughton Fields
Cottage

DUCHY of LANCASTER	
Smiths Gore 48 Bootham York YO30 7WZ Tel: 01904 756300 Fax: 01904 756301	
Yorkshire Survey	
Cloughton Estate Cloughton Fields Farm Site Boundary	
Scale:	1:2500 @ A4
Date/By:	January 2010 / NRJR
Plan Ref:	CFF - Site Boundary
Cert. by/Date	
<small>Reproduced from the O.S. map with the permission of the Controller HMSO. Crown Copyright reserved.</small>	





Cloughton

Town Farm

49
50

47

48

46

DUCHY of LANCASTER	
6-10th Gate 48 Bootham York YO30 7WZ Tel: 01904 755300 Fax: 01904 755301	
	
Yorkshire Survey	
Cloughton Estate Town Farm Steading	
Scale: 1:1750 @ A4	
Date By: February 2010 / NRJR	
Plan Ref: Town Farm Steading	
Crtd by Date	
<small>Reproduced from the OS map by the permission of the Controller of Her Majesty's Stationery Office</small>	




KEY

- Town/Block Farm
- Ripley/Foley's Farm
- Hurley Farm
- Newlands Farm
- Flax Farm
- Scoby Lodge Farm
- Moss/Letland
- Forestry
- Sold Land - Minerals reserved
- Sold Land
- Duchy Foreshore

DUCHY OF LANCASTER YORKSHIRE SURVEY

Cloughton Estate

Scale 1:35,000 @ A3



Position as @ December 2009

DUCHY of LANCASTER

Smiths Gore
48 Bootham
York
YO30 7WZ
Tel: 01904 756350
Fax: 01904 756301



YORKSHIRE SURVEY

CLOUGHTON ESTATE

Cloughton Tenancies Plan
December 2009

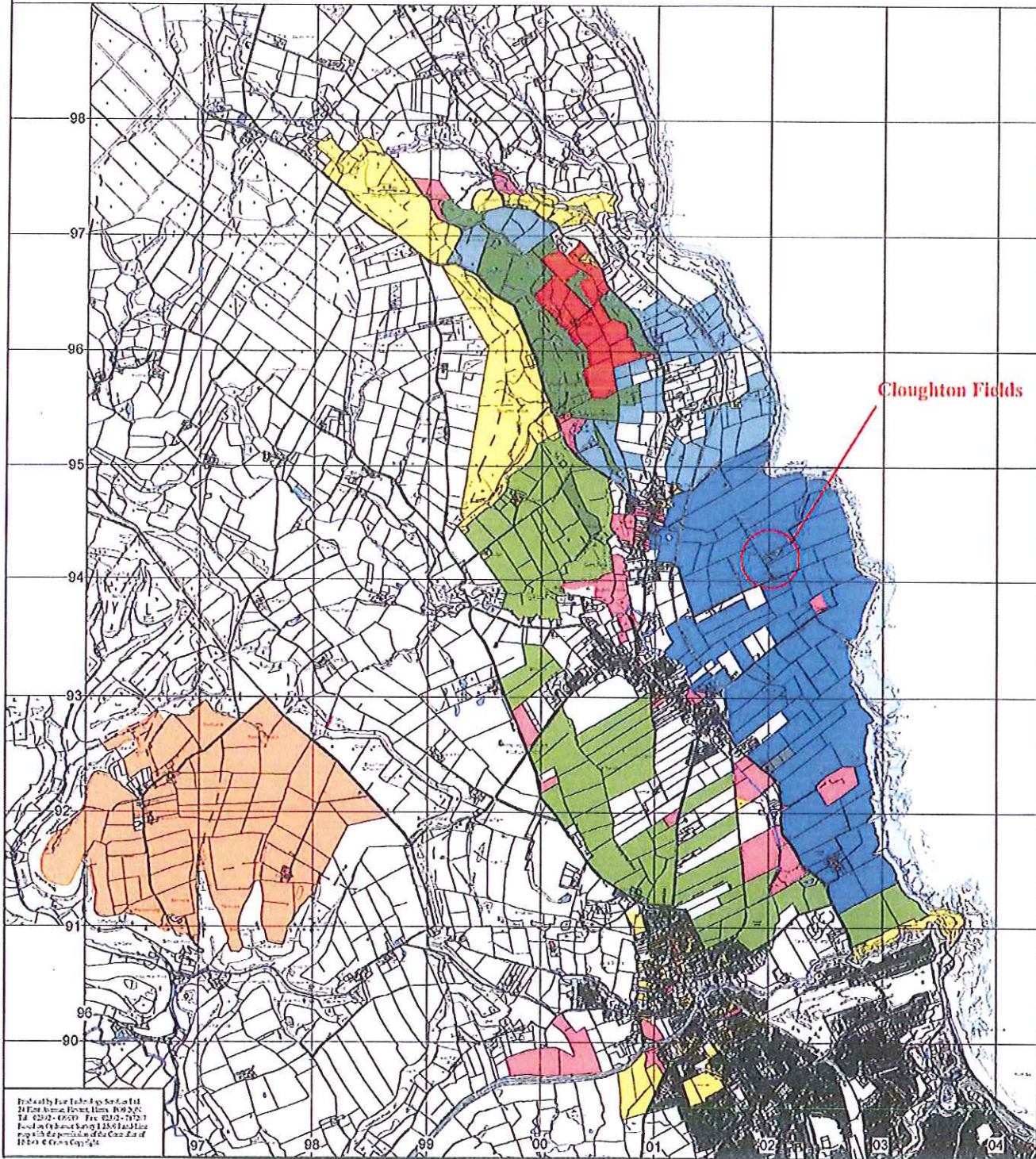
Scale: 1:35,000 @ A3

Date: Dec 2009 2009

Plan Ref: Cloughton Tenancy Plan

Get by Date

Any field marked as being sold is reserved
© Crown Copyright 2009



Prepared by the Duchy of Lancaster
48 Bootham, York, YO30 7WZ
Tel: 01904 756350 Fax: 01904 756301
Based on Ordnance Survey 1:25,000 scale
map with the permission of the Controller of
Her Majesty's Stationery Office