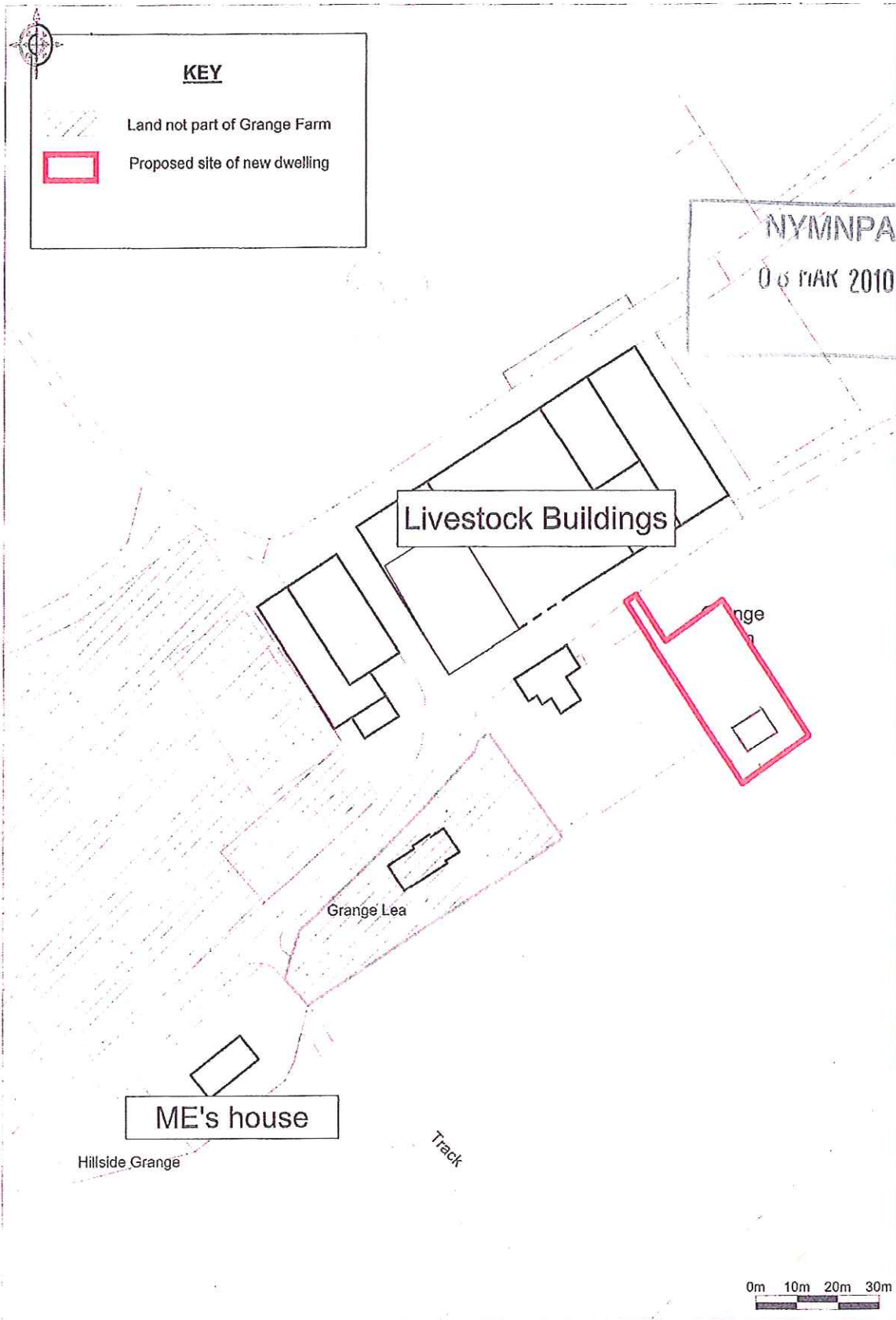
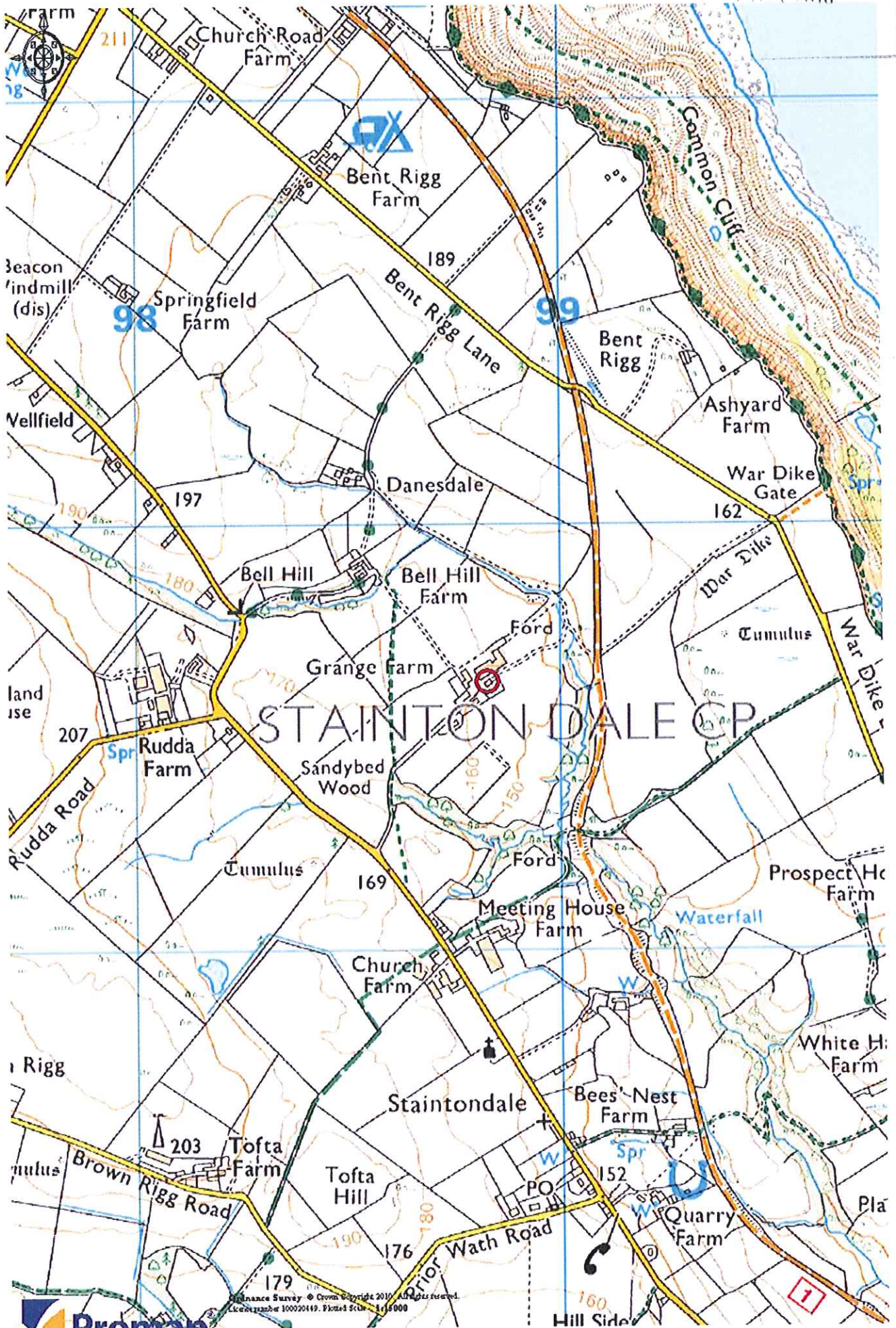


Grange Farm



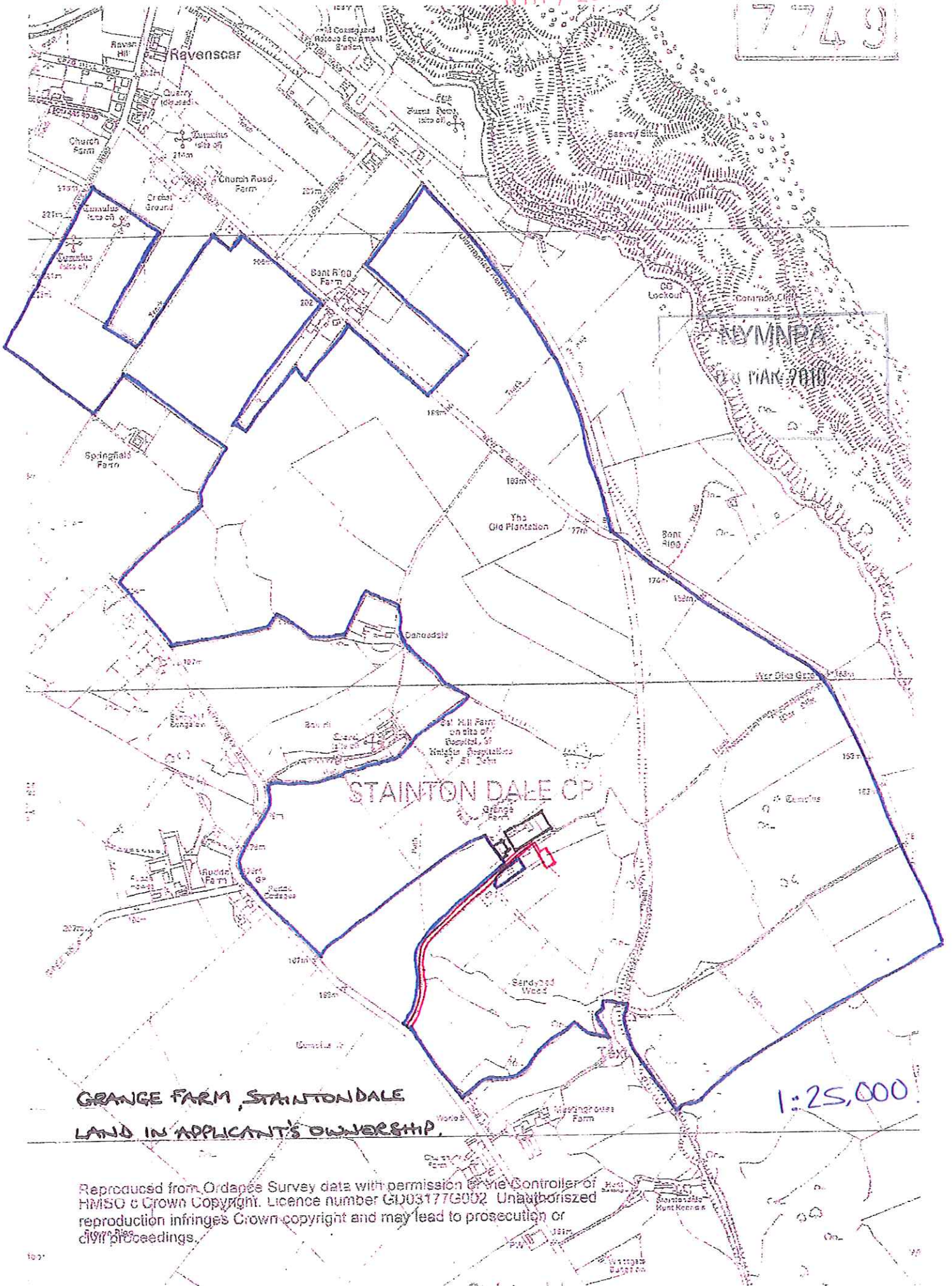
NYM / 2010 / 0 1 6 8 / 0 U

MAR 2010



NYM / 2010 / 0168 / 0U

7749



GRANGE FARM, STAINTONDALE
LAND IN APPLICANT'S OWNERSHIP.

1:25,000

Reproduced from Ordnance Survey data with permission of the Controller of HMSO & Crown Copyright. Licence number GD031776002. Unauthorized reproduction infringes Crown copyright and may lead to prosecution or civil proceedings.