

Produced 11.03.2010 from the Ordnance Survey National Geographic Database and incorporating surveyed revision available at this date. © Crown Copyright 2010.

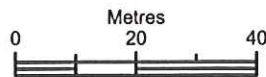
Reproduction in whole or part is prohibited without the prior permission of Ordnance Survey.

Ordnance Survey, the OS Symbol and OS Sitemap are registered trademarks of Ordnance Survey, the national mapping agency of Great Britain.

The representation of a road, track or path is no evidence of a right of way.

The representation of features as lines is no evidence of a property boundary.

Part or all of this OS Sitemap is enlarged from mapping produced at one or more of the following scales: 1:1250, 1:2500, 1:10000.



Scale 1:1250

Supplied by: **Castle Print**
 Serial number: 00033900
 Centre coordinates: 495260.69 504860.38

Further information can be found on the OS Sitemap Information leaflet or the Ordnance Survey web site: www.ordnancesurvey.co.uk


NYMNP
 16 MAR 2010

NYMNP
 22 MAR 2010

① PHOTO SHOWS GROUND LEVEL AUSTRALIAN ROAD EXISTING ELECTRIC MAINS PIPES (A) & (B) & RAIN WATER PIPE (C)

② ALSO SHOWS JOINT BETWEEN CHIP STOP & PRIMROSE COTTAGE

JAN BETHLEN & PROPERTIES




NYM/MPA
- 4 MAR 2010

2

SHOTS & ELECTRIC JUNCTION BOXES

WIRES RUNNING ALONG JOINT OF 2 PROPERTIES

JOINT BETWEEN 2 PROPERTIES



NYM/NPA
- 4 MAR 2010

PHOTO SHOWS LEAKY PIPE. THIS WILL NOT BE
AFFECTED



NYM/NPA
-4 MAY 2010

Pipe will enter property
of a ~~Walter~~ Warley
cottage at Point
~~Closest~~ closest to the
building join line that
will enable it to enter
the inside.

NYM / 2010 / 0 1 8 4 / FL

This pipe will be
painted black as per other 3

THIS IS WARLEN COTTAGE

NYMNP
- 4 MAY 2010

PIPE WILL RUN UP THE
JOIN OF THE CHIP STOP &
PRIMROSE / WARLEN & ENTER PROPERTY
IN LOUNGE AREA.

THIS IS FIRST FLOOR OF
PRIMROSE COTTAGE

