

Produced 11.03.2010 from the Ordnance Survey National Geographic Database and incorporating surveyed revision available at this date. © Crown Copyright 2010.

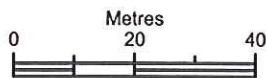
Reproduction in whole or part is prohibited without the prior permission of Ordnance Survey.

Ordnance Survey, the OS Symbol and OS Sitemap are registered trademarks of Ordnance Survey, the national mapping agency of Great Britain.

The representation of a road, track or path is no evidence of a right of way.

The representation of features as lines is no evidence of a property boundary.

Part or all of this OS Sitemap is enlarged from mapping produced at one or more of the following scales: 1:1250, 1:2500, 1:10000.



Scale 1:1250

Supplied by: **Castle Print**
Serial number: 00033900
Centre coordinates: 495260.69 504860.38

Further information can be found on the OS Sitemap Information leaflet or the Ordnance Survey web site:
www.ordnancesurvey.co.uk


NYMNP
16 MAR 2010

NYMNP
22 MAR 2010

① PHOTO SHOWS GROUND LEVEL ALBION ROAD EXISTING ELECTRIC MAINS PIPES (A) & (B) & RAIN WATER PIPE (C)

② ALSO SHOWS JOINT BETWEEN CHIP STOP & PRIMROSE COTTAGE


JAN BETHLEN
& PROPERTIES



NYMNP
- 4 MAY 2010

SHOTS & ELECTRIC JUNCTION BOXES

WIRES RUNNING ALONG
JAIL OF 2 PROPERTIES



JAIL BETWEEN
2 PROPERTIES

NYMNP
- 4 MAR 2010

2

PHOTO SHOWS LEAKY PIPE. THIS WILL NOT BE AFFECTED



NYMNP
- 4 MAR 2010

Pipe will enter property of a ~~whetley~~ Warley cottage at point ~~closest~~ building join line to the will enable it to enter the inside.

This pipe will be painted black as per other 3

NYMNP
- 4 MAR. 2010

THIS IS WARLEN COTTAGE



PIPE WILL RUN UP THE
JOINT OF THE CHIP SHOP &
PRIMROSE / WARLEN & ENTIRE PROPERTY
IN LOUNGE AREA.

THIS IS FIRST FLOOR OF
PRIMROSE COTTAGE