
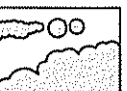


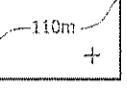
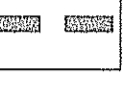

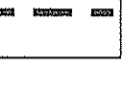


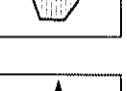








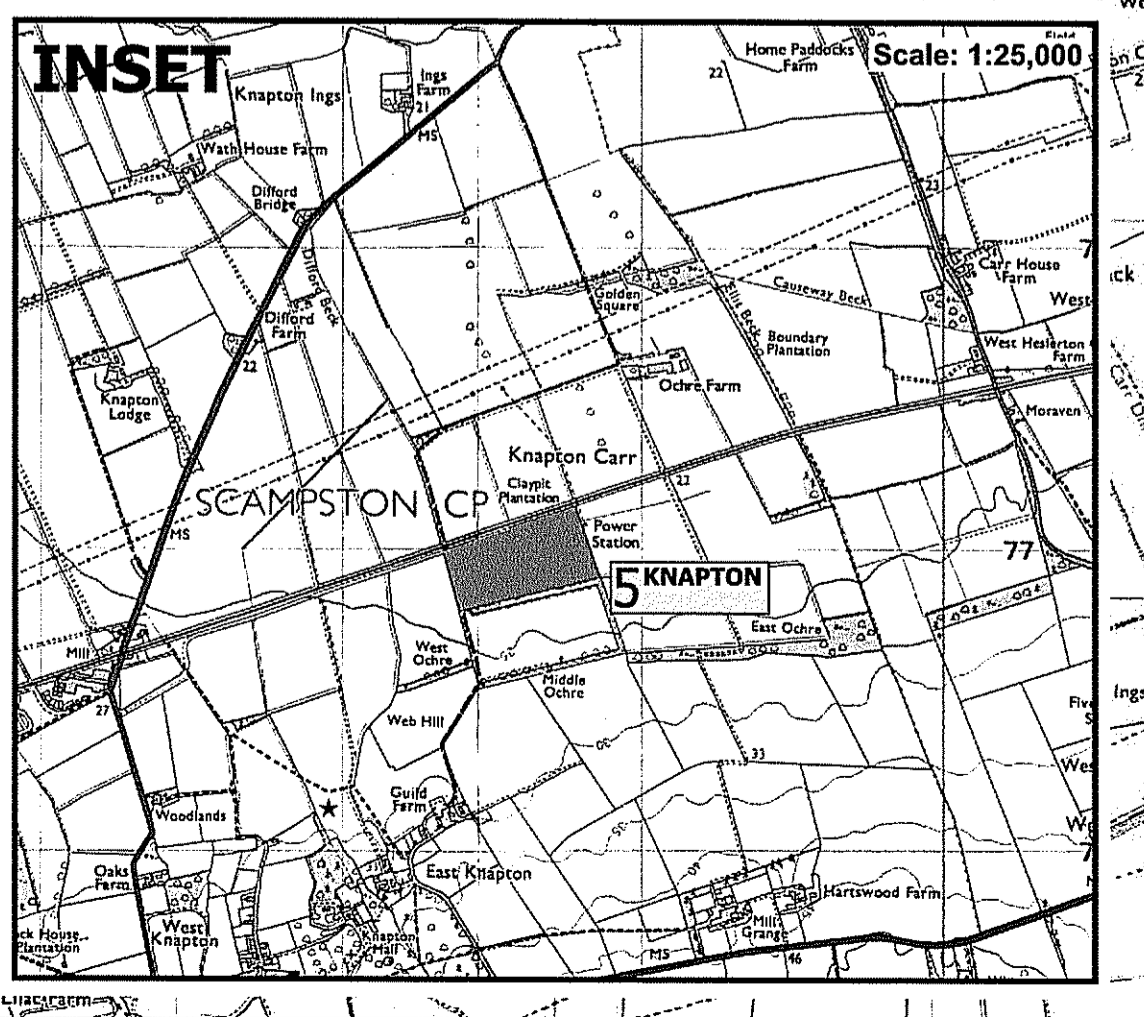




LEGEND

-  Alternative Sites 1 to 7
-  Existing Woodlands, Coppes And Tree Belts
-  Ancient Woodland *
-  Existing Water Courses
-  Contours/Spot Heights (Metres Aod)
-  Valleys
-  Public Rights Of Way - Footpath +
-  Public Rights Of Way - Bridleway +
-  National Trails / Long Distance Walks +
-  National Parks *
-  Scheduled Ancient Monument **
-  Listed Building **
-  Registered Parks And Gardens **
-  Special Area Of Conservation *
-  Sites of Special Scientific Interest*
-  Area of High Landscape Value++
-  Sites of Importance for Nature Conservation (SINCS)
-  Other Routes with Public Access
-  Existing National Distribution Pipeline

SOURCE:
 * Natural England GIS Data Set
 ** English Heritage national Monument Record GIS Data Set
 + OS Explorer
 ++ Ryedale Local Plan - saved Policies



Project
Ryedale Gas Project

Drawing Title
Alternative Sites Addendum Report

Date
 06.07.2010

Scale
 1:20,000 @A1

Project No
 17809

Drawn by
 GS

Checked by
 PF

Revision
 C

Reproduced from the Ordnance Survey Map with the permission of the Controller of HMSO. Crown Copyright Reserved. Licence No. 100019279.