

## ADDITIONAL AMENDMENTS

- Amended layout of buildings/outside areas
- Additional background information
- Amended design
- Revised access arrangements
- Change of description of proposed development - as indicated on the previous page
- Change in site boundaries
- Other (as specified below)


**BRUCE ARMSTRONG-PAYNE DIP TP MRTPI**

**TOWN PLANNING CONSULTANT**

Our Ref: 08/49  
Your Ref: NYM/2010/0359/FL

3 June 2010

North York Moors National Park Authority  
The Old Vicarage  
Bondgate  
Helmsley  
York  
YO62 5BP



For the attention of Mrs Ailsa Teasdale, Senior Planning Officer

Dear Sirs

**TRIG POINT, STAITHES**

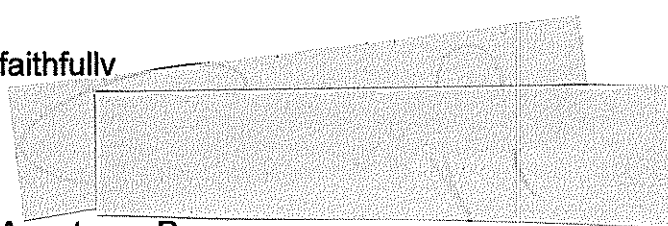
I refer to your recent email regarding the Location Plan attached to the above application.

Further to discussions, I attach an amended plan which reflects the original permission. I appreciate that you would now normally require a larger area to be included within the red line but clearly in this case, where we are simply seeking the removal of a condition attached to a previous approval, the red line should presumably be indicative of that earlier consent.

The blue line is now slightly different in that I have omitted what is now a Public Car Park operated by the Local Authority but still in the ownership of my client.

I trust this is now acceptable and I look forward to receiving a positive decision in due course.

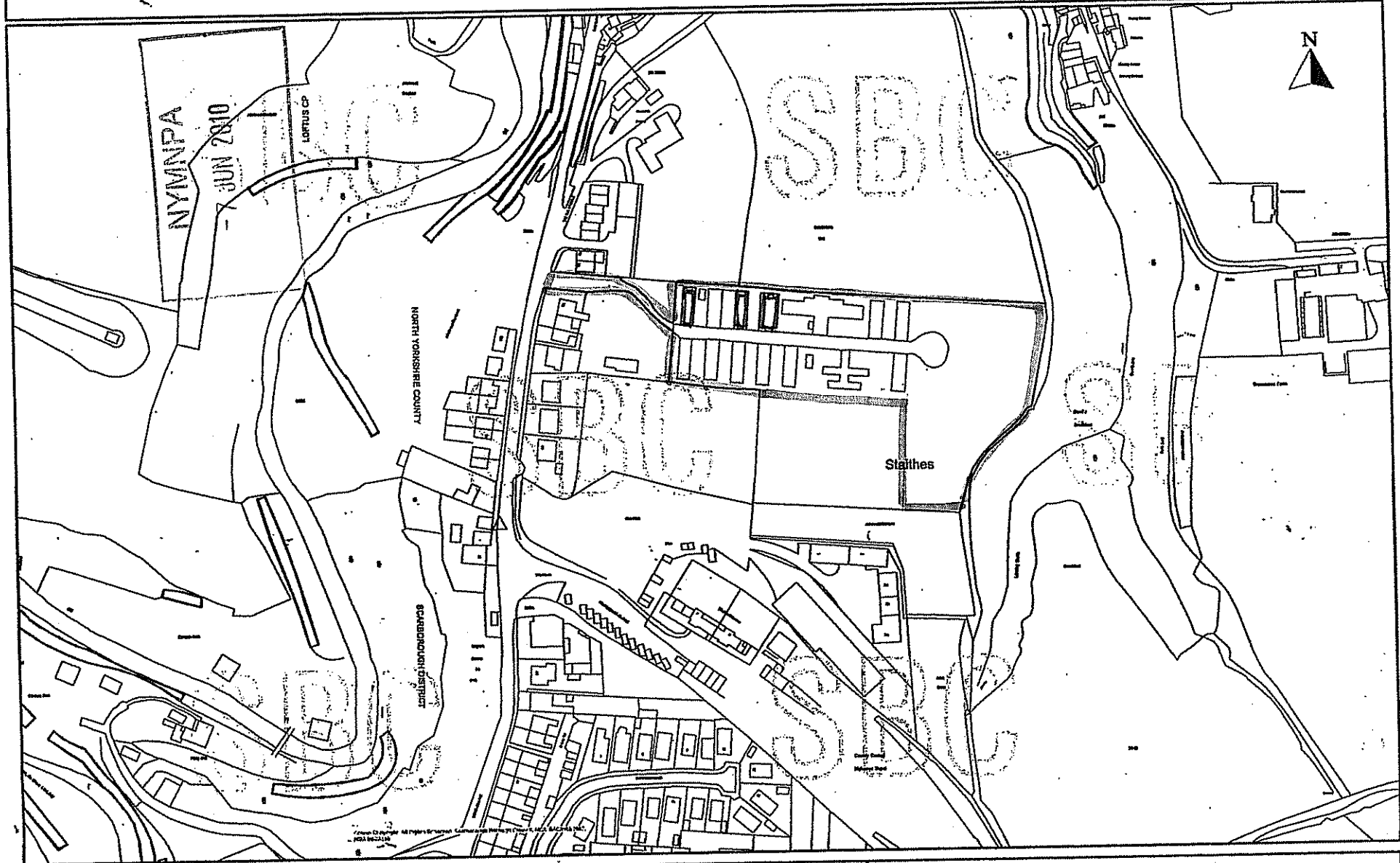
Yours faithfully



**Bruce Armstrong-Payne**

The Coach House, Sandath, Fell Lane, Penrith, Cumbria, CA11 8BJ  
Tel: 01768 865347 Mobile: 07525 184475 Carphone: 07947 314182  
email: bap.planning@googlemail.com

# SCARBOROUGH BOROUGH COUNCIL



This map is reproduced from Ordnance Survey material with the permission of Ordnance Survey on behalf of the Controller of Her Majesty's Stationery Office © Crown Copyright. Unauthorised reproduction infringes Crown copyright and may lead to prosecution or civil proceedings. Scarborough Borough Council MSA DSCA106, 2007.

Scale 1/2500

Date 20/8/2007