



North York Moors National Park Authority  
 The Old Vicarage  
 Bondgate  
 Helmsley  
 York  
 YO62 5BP

NYM / 2011 / 0074 / FE 1  
 NZ 488315, 507243

2011/0074 (PT1)

Telephone: 01439 770657  
 Email: dc@northyorkmoors-npa.gov.uk  
 Website: www.moors.uk.net

Application for Planning Permission.  
 Town and Country Planning Act 1990

**Publication of applications on planning authority websites.**

Please note that the information provided on this application form and in supporting documents may be published on the Authority's website.  
 If you require any further clarification, please contact the Authority's planning department.

**1. Applicant Name, Address and Contact Details**

Title:  First name:  Surname:

Company name:

Street address:

Town/City:   
 County:   
 Country:   
 Postcode:

Telephone number:

Mobile number:

Fax number:

Email address:

Are you an agent acting on behalf of the applicant?  Yes  No

**2. Agent Name, Address and Contact Details**

Title:  First Name:  Surname:

Company name:

Street address:

Town/City:   
 County:   
 Country:   
 Postcode:

Telephone number:

Mobile number:


Fax number:

Email address:

**3. Description of the Proposal**

Please describe the proposed development including any change of use:

Has the building, work or change of use already started?  Yes  No



#### 4. Site Address Details

Full postal address of the site (including full postcode where available)

House:  Suffix:

House name:

Street address:

Town/City:

County:

Postcode:

Description of location or a grid reference  
(must be completed if postcode is not known):

Easting:

Northing:

Description:

FIELD AT GRID REFERENCE X:488318 Y:507139

NY11 / 2011 / 0074 / FL

#### 5. Pre-application Advice

Has assistance or prior advice been sought from the local authority about this application?

Yes  No

#### 6. Pedestrian and Vehicle Access, Roads and Rights of Way

Is a new or altered vehicle access proposed to or from the public highway?

Yes  No

Is a new or altered pedestrian access proposed to or from the public highway?

Yes  No

Are there any new public roads to be provided within the site?

Yes  No

Are there any new public rights of way to be provided within or adjacent to the site?

Yes  No

Do the proposals require any diversions/extinguishments and/or creation of rights of way?

Yes  No

#### 7. Waste Storage and Collection

Do the plans incorporate areas to store and aid the collection of waste?

Yes  No

Have arrangements been made for the separate storage and collection of recyclable waste?

Yes  No

#### 8. Authority Employee/Member

With respect to the Authority, I am:

- (a) a member of staff
- (b) an elected member
- (c) related to a member of staff
- (d) related to an elected member

Do any of these statements apply to you?

Yes  No

#### 9. Materials

Please state what materials (including type, colour and name) are to be used externally (if applicable):

##### Walls - description:

Description of *existing* materials and finishes:

n/a

Description of *proposed* materials and finishes:

n/a

##### Roof - description:

Description of *existing* materials and finishes:

n/a

Description of *proposed* materials and finishes:


n/a

Are you supplying additional information on submitted plan(s)/drawing(s)/design and access statement?

Yes  No

If Yes, please state references for the plan(s)/drawing(s)/design and access statement:

DAS  
Turbine Plan



## 10. Vehicle Parking

NYM / 2011 / 0 0 7 4 / FL

Please provide information on the existing and proposed number of on-site parking spaces:

Type of vehicle	Existing number of spaces	Total proposed (including spaces retained)	Difference in spaces
Cars	0	0	0
Light goods vehicles/public carrier vehicles	0	0	0
Motorcycles	0	0	0
Disability spaces	0	0	0
Cycle spaces	0	0	0
Other (e.g. Bus)	0	0	0
Short description of Other			

## 11. Foul Sewage

Please state how foul sewage is to be disposed of:

Mains sewer  Package treatment plant  Unknown   
 Septic tank  Cess pit

Other

n/a

Are you proposing to connect to the existing drainage system?  Yes  No  Unknown

## 12. Assessment of Flood Risk

Is the site within an area at risk of flooding? (Refer to the Environment Agency's Flood Map showing flood zones 2 and 3 and consult Environment Agency standing advice and your local planning authority requirements for information as necessary.)

Yes  No

If Yes, you will need to submit an appropriate flood risk assessment to consider the risk to the proposed site.

Is your proposal within 20 metres of a watercourse (e.g. river, stream or beck)?  Yes  No

Will the proposal increase the flood risk elsewhere?  Yes  No

How will surface water be disposed of?

Sustainable drainage system  Main sewer  Pond/lake  
 Soakaway  Existing watercourse

## 13. Biodiversity and Geological Conservation

To assist in answering the following questions refer to the guidance notes for further information on when there is a reasonable likelihood that any important biodiversity or geological conservation features may be present or nearby and whether they are likely to be affected by your proposals.

Having referred to the guidance notes, is there a reasonable likelihood of the following being affected adversely or conserved and enhanced within the application site, OR on land adjacent to or near the application site:

a) Protected and priority species

Yes, on the development site  Yes, on land adjacent to or near the proposed development  No

b) Designated sites, important habitats or other biodiversity features

Yes, on the development site  Yes, on land adjacent to or near the proposed development  No

c) Features of geological conservation importance

Yes, on the development site  Yes, on land adjacent to or near the proposed development  No

## 14. Existing Use

Please describe the current use of the site:

Farmland

Is the site currently vacant?  Yes  No


Does the proposal involve any of the following?

If yes, you will need to submit an appropriate contamination assessment with your application.

Land which is known to be contaminated?  Yes  No

Land where contamination is suspected for all or part of the site?  Yes  No

A proposed use that would be particularly vulnerable to the presence of contamination?  Yes  No



### 15. Trees and Hedges

Are there trees or hedges on the proposed development site?

Yes  No

NYM / 2011 / 0 0 7 4 / FL

And/or: Are there trees or hedges on land adjacent to the proposed development site that could influence the development or might be important as part of the local landscape character?

Yes  No

If Yes to either or both of the above, you may need to provide a full Tree Survey, at the discretion of your local planning authority. If a Tree Survey is required, this and the accompanying plan should be submitted alongside your application. Your local planning authority should make clear on its website what the survey should contain, in accordance with the current 'BS5837: Trees in relation to construction - Recommendations'.

### 16. Trade Effluent

Does the proposal involve the need to dispose of trade effluents or waste?

Yes  No

### 17. Residential Units

Does your proposal include the gain or loss of residential units?

Yes  No

### 18. All Types of Development: Non-residential Floorspace

Does your proposal involve the loss, gain or change of use of non-residential floorspace?

Yes  No

### 19. Employment

If known, please complete the following information regarding employees:

	Full-time	Part-time	Equivalent number of full-time
Existing employees	0	0	0
Proposed employees	0	0	0

### 20. Hours of Opening

If known, please state the hours of opening for each non-residential use proposed:

Use	Monday to Friday		Saturday		Sunday and Bank Holidays		Not Known
	Start Time	End Time	Start Time	End Time	Start Time	End Time	

### 21. Site Area

What is the site area?

09.00

sq.metres

### 22. Industrial or Commercial Processes and Machinery

Please describe the activities and processes which would be carried out on the site and the end products including plant, ventilation or air conditioning. Please include the type of machinery which may be installed on site:

Erection of wind turbine for electricity generation

Is the proposal for a waste management development?

Yes  No

NYMNPA  
07 FEB 2011

### 23. Hazardous Substances

Is any hazardous waste involved in the proposal?

Yes  No

### 24. Site Visit

Can the site be seen from a public road, public footpath, bridleway or other public land?

Yes  No

If the planning authority needs to make an appointment to carry out a site visit, whom should they contact? (Please select only one)

The agent  The applicant  Other person

**25. Certificates (Agricultural Land Declaration)**

NYM / 2011 / 0 0 7 4 / F L

**Agricultural Land Declaration**

**Town and Country Planning (Development Management Procedure) (England) Order 2010 Certificate under Article 12**

Agricultural Land Declaration - You Must Complete Either A or B

(A) None of the land to which the application relates is, or is part of an agricultural holding.

(B) I have/The applicant has given the requisite notice to every person other than myself/the applicant who, on the day 21 days before the date of this application, was a tenant of an agricultural holding on all or part of the land to which this application relates, as listed below:

If any part of the land is an agricultural holding, of which the applicant is the sole tenant, the applicant should complete part (B) of the form by writing 'sole tenant - not applicable' in the first column of the table below

Notice recipient		Date notice served
Name:	'sole tenant - not applicable'	<input type="text"/>
Number:	<input type="text"/> Suffix: <input type="text"/>	
Street:	<input type="text"/>	
Locality:	<input type="text"/>	
Town:	<input type="text"/>	
Postcode:	<input type="text"/>	

Title:  Miss  First Name:  Cindy  Surname:  Tatum

Person role:  Agent  Declaration date:  09/02/2011  Declaration Made

**26. Declaration**

I/we hereby apply for planning permission/consent as described in this form and the accompanying plans/drawings and additional information.

Date  09/02/2011

NYMNPA  
9 FEB 2011