
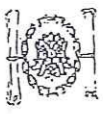
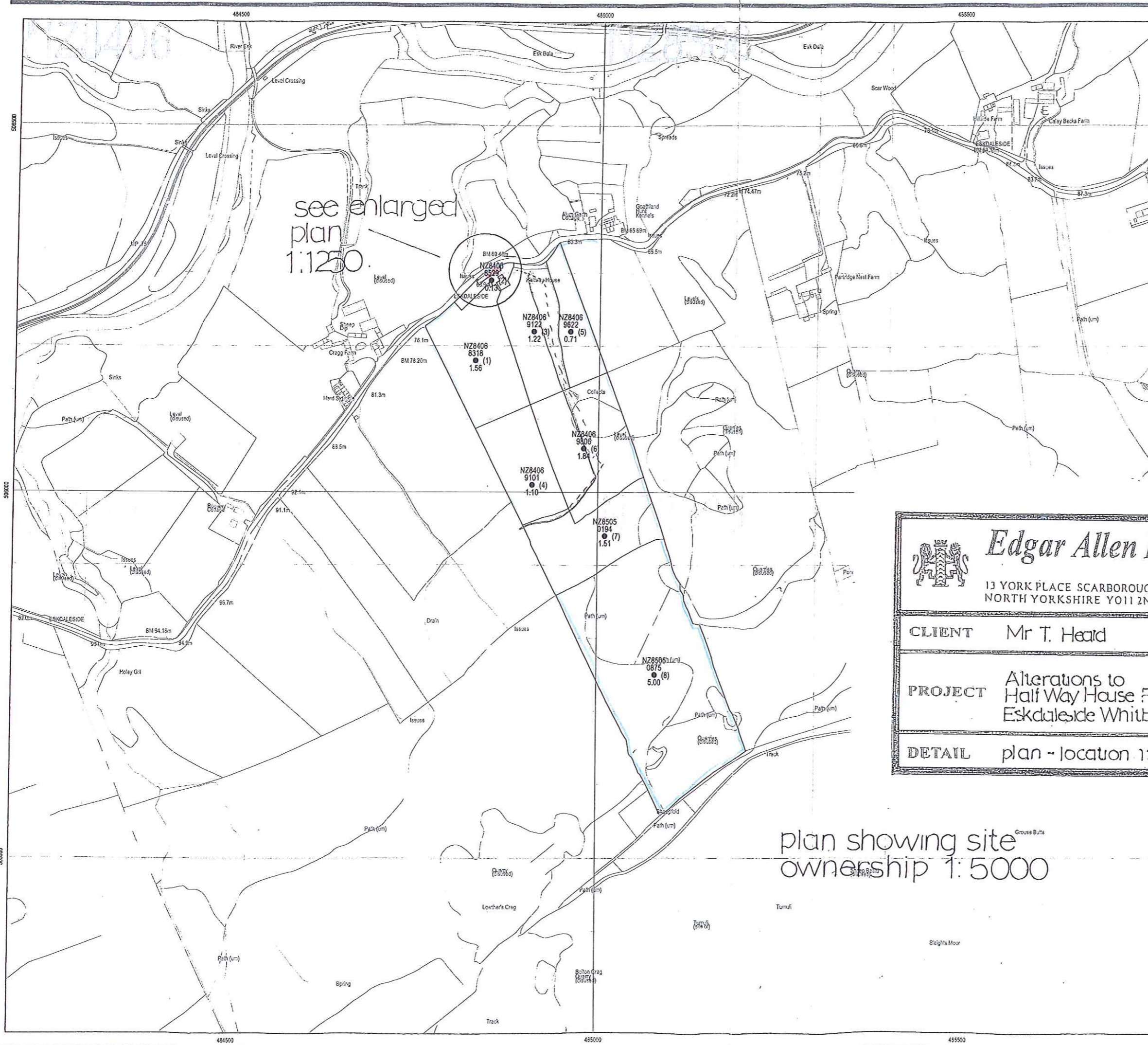


NYMNP
 21 MAR 2011

 Edgar Allen Partnership 			
13 YORK PLACE SCARBOROUGH NORTH YORKSHIRE YO11 2NP			
CLIENT	Mr T. Heard	REVISIONS	Scale as shown
PROJECT	Alterations to Half Way House Farm House Eskdaleside Whitby		Dwn JMB
			Date 02/11
DETAIL	plan 1:1250 showing buildings concerned	Dwng. No	6/G2494/2



see enlarged
plan
1:1250.

plan showing site
ownership 1:5000

NYMAD
21 MAR 2011

 Edgar Allen Partnership 13 YORK PLACE SCARBOROUGH NORTH YORKSHIRE YO11 2NP		REVISIONS Scale as shown Dwn JMB Date 02/11 Dwng. No 6/G2494/1
CLIENT	Mr T. Heald	
PROJECT	Alterations to Half Way House Farm House Eskdaleside Whitby	
DETAIL	plan - location 1:5000	

Scale 1:5000 Date printed : 22/03/2006
 0m 50m 100m 150m 200m 250m Version : Final
 This map is reproduced from Ordnance Survey material with the permission of Ordnance Survey on behalf of the Controller of Her Majesty's Stationery Office. © Crown copyright. Unauthorised reproduction infringes Crown copyright and may lead to prosecution or civil proceedings. DEFRA licence No 100018880 2005
 Printed by : CIREL
 Map 1 of 1