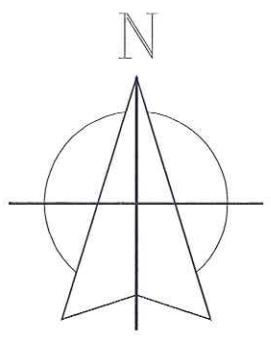
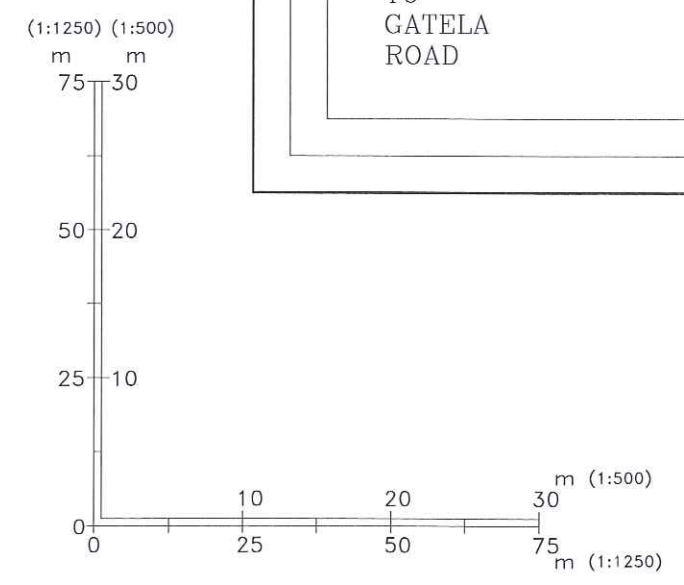
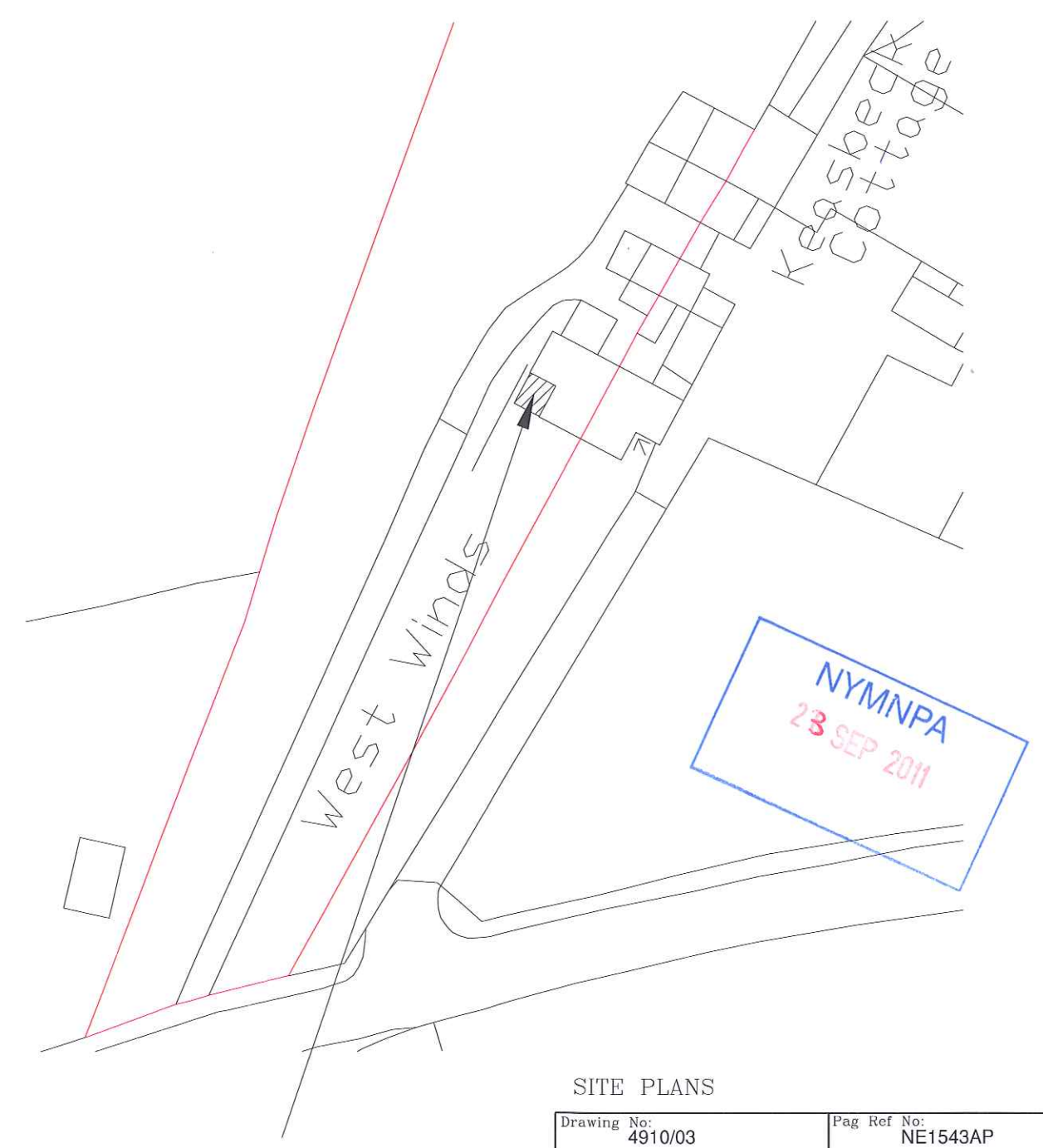
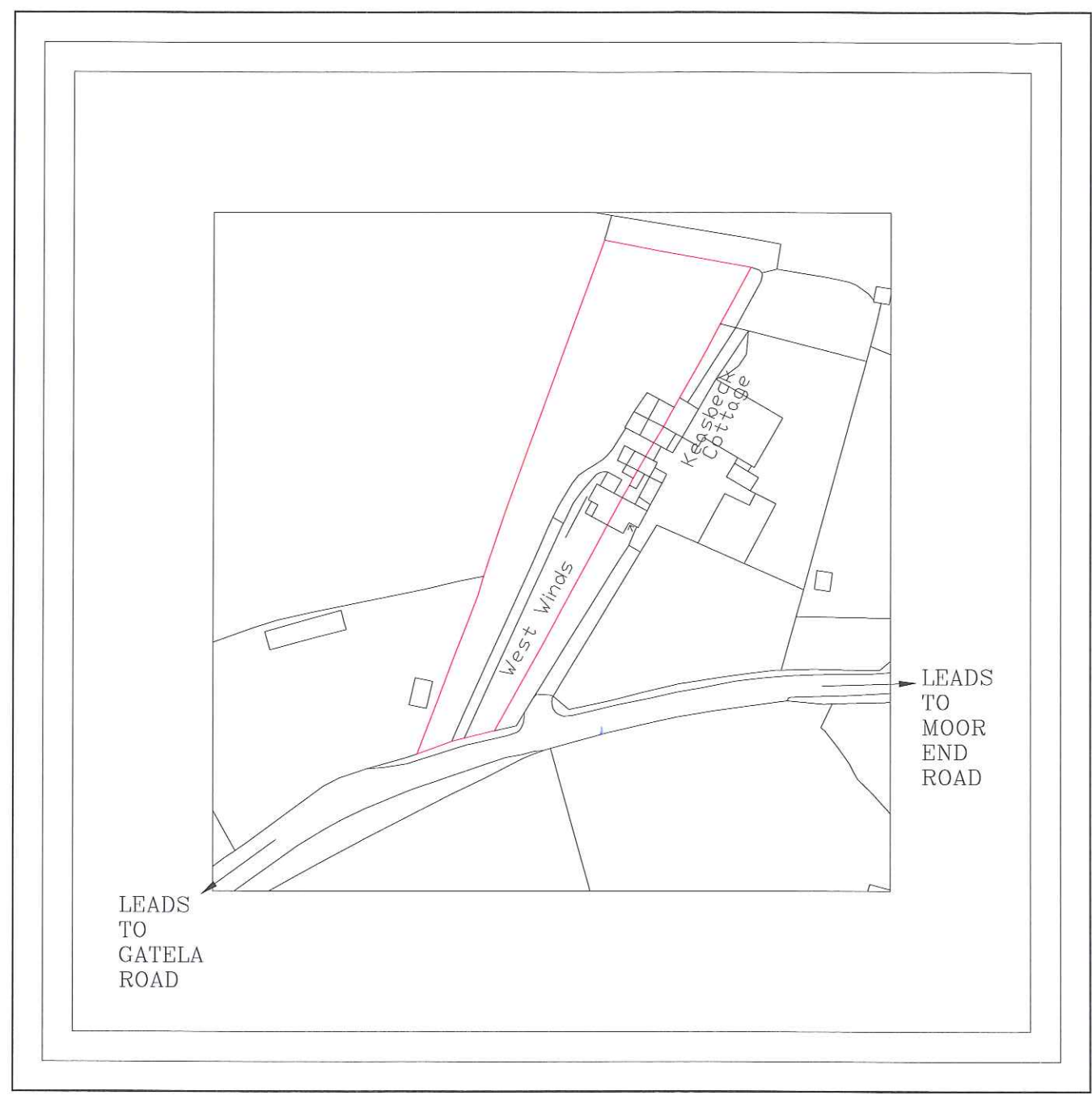


LOCATION PLAN 1:1250

SITE PLAN 1:500



Paper Size A3
© Crown copyright. All rights reserved. Licence number 100042205

SITE PLANS	
Drawing No: 4910/03	Pag Ref No: NE1543AP
Title: MYHILL	Drawn: A.BURGESS
WEST WINDS HARWOOD DALE SCARBOROUGH NORTH YORKSHIRE YO13 0DT	Scale: 1:1250 / 1:500
EVEREST CONSERVATORIES	
UNIT 7 NORTH ORBITAL COMMERCIAL PARK, NAPSURY LANE, ST ALBANS AL1 1XB	
Date:	22/09/2011