



PLAN OF BOREHOLE KIOSK SITE
AT MEETING HOUSE FARM
5 STAINTONDALE YO130FL

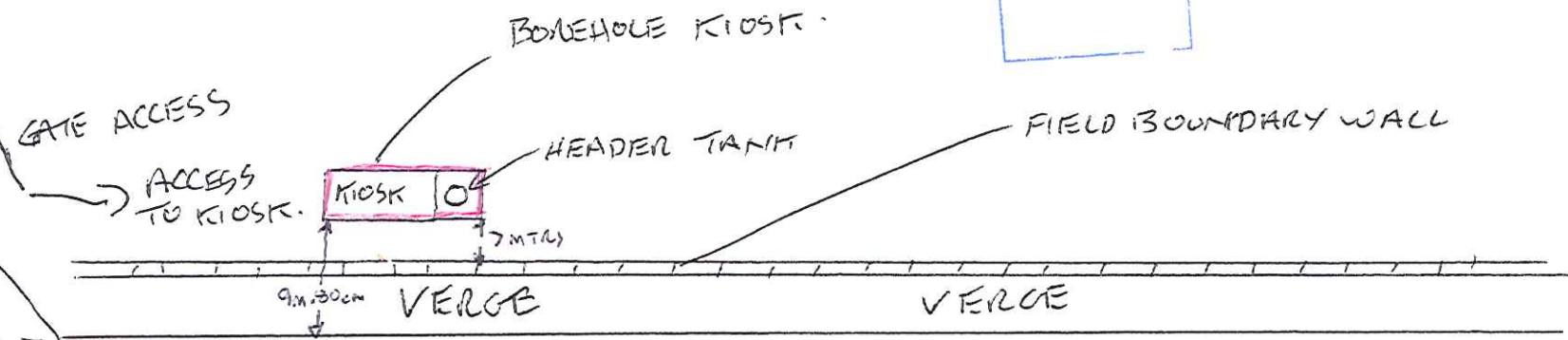


N13
DISTANCE FROM FIELD
BOUNDARY 7 METRES.
DISTANCE FROM HIGHWAY 9 METRES * 80cm

GRASS FIELD.



FARM DRIVEWAY



HIGHWAY

HIGHWAY

← TO RAVENSCAR.

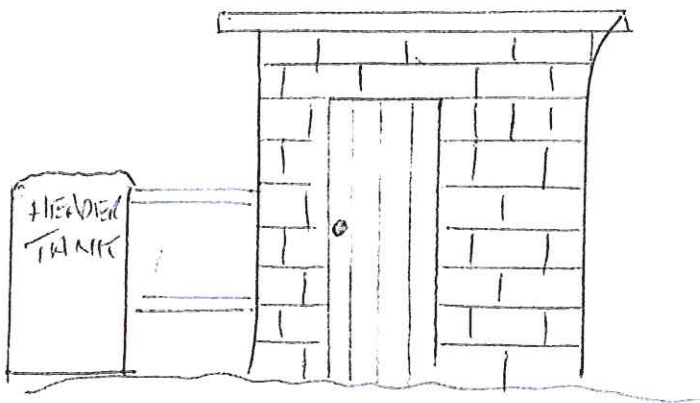
NYM / 2011 / 0656 / 1

SKETCH OF

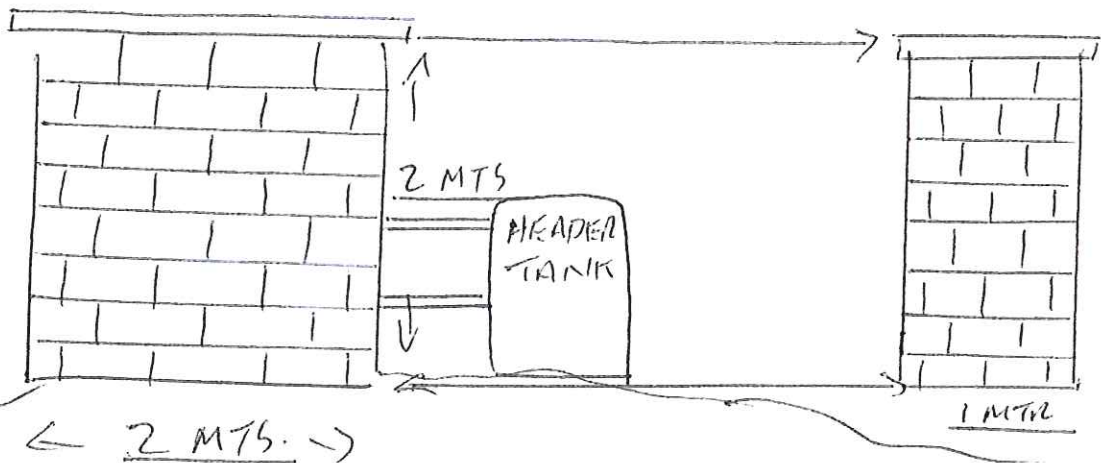
NYM / 2011 / 0656 / FL

BORERHOLE KIOSK & HEADER TANK
AT MEETING HOUSE FARM
STAINTONDALE
SCARBOROUGH YO13 0EL

FIELD SIDE ELEVATION



ROAD SIDE ELEVATION



PROPOSED

STOCKPROOF FENCE OF PIGWIRE & POSTS
TO SURROUND KIOSK WITH BLACK HORN
SCREENING WITHIN GAP BETWEEN FENCE
AND KIOSK

27 SEP 2011

NYMNP
31 OCT 2011

WIDTH
1 MTR 30 CM



NYM / 2011 / 0 9 5 6 / P L L
NYM / 2011 / 0 9 5 6 / P L L

LENGTH 2 METRS 30 cm

HEIGHT 2 METRS

1 METR

NYMNP
31 OCT 2011

NYM / 2011 / 0656 / FL

