

NYM / 2011 / 0691 / LB

2011/0691

Application for Planning Permission and listed building consent for alterations,
 extension or demolition of a listed building.

Town and Country Planning Act 1990
 Planning (Listed Buildings and Conservation Areas) Act 1990

LB exempt

Publication of applications on planning authority websites.

Please note that the information provided on this application form and in supporting documents may be published on the Authority's website.
 If you require any further clarification, please contact the Authority's planning department.

1. Applicant Name, Address and Contact Details

Title: First name: Surname:

Company name:

Street address:

Town/City:

County:

Country:

Postcode:

Country Code: National Number: Extension Number:

Telephone number:

Mobile number:

Fax number:

Email address:

Are you an agent acting on behalf of the applicant? Yes No

2. Agent Name, Address and Contact Details

Title: First Name: Surname:

Company name:

Street address:

Town/City:

County:

Country:

Postcode:

Country Code: National Number: Extension Number:

Telephone number:

Mobile number:

Fax number:

Email address:

3. Description of Proposed Works

Please describe details of the proposed development or works including details of proposals to alter, extend or demolish the listed building(s):

Has the development or work(s) already started? Yes No



4. Site Address Details

Full postal address of the site (including full postcode where available)

Home:	<input type="text"/>	Suffix:	<input type="text"/>
House name:	OLD PO		
Street address:	KING STREET		
	ROBIN HOODS BAY		
Town/City:	WHITBY		
County:	<input type="text"/>		
Postcode:	YO22 4SH		

Description:

NYM / 2011 / 0691 / LB (

Description of location or a grid reference
(must be completed if postcode is not known):

Easting:	495316
Northing:	504885

5. Pre-application Advice

Has assistance or prior advice been sought from the local authority about this application?

Yes No

6. Pedestrian and Vehicle Access, Roads and Rights of Way

Is a new or altered vehicle access proposed to or from the public highway?

Yes No

Is a new or altered pedestrian access proposed to or from the public highway?

Yes No

Are there any new public roads to be provided within the site?

Yes No

Are there any new public rights of way to be provided within or adjacent to the site?

Yes No

Do the proposals require any diversions/extinguishments and/or creation of rights of way?

Yes No

7. Waste Storage and Collection

Do the plans incorporate areas to store and aid the collection of waste?

Yes No

Have arrangements been made for the separate storage and collection of recyclable waste?

Yes No

8. Authority Employee/Member

With respect to the Authority, I am:

- (a) a member of staff
- (b) an elected member
- (c) related to a member of staff
- (d) related to an elected member

Do any of these statements apply to you?

Yes No

9. Demolition

Does the proposal include total or partial demolition of a listed building?

Yes No



10. Listed building alterations

Do the proposed works include alterations to a listed building?

Yes No

If will there be works to the interior of the building?

Yes No

Will there be works to the exterior of the building?

Yes No

Will there be works to any structure or object fixed to the property (or buildings within its curtilage) internally or externally?

Yes No

Will there be stripping out of any internal wall, ceiling or floor finishes (e.g. plaster, floorboards)?

Yes No

If the answer to any of these questions is Yes, please provide plans, drawings and photographs sufficient to identify the location, extent and character of the items to be removed, and the proposal for their replacement, including any new means of structural support, and state references for the plan(s)/drawing(s).

State references for these plan(s)/drawing(s):

Drawing(s) YO22-0225 sheets 2-4 show the position of the diving wall necessary to create division. This will need to be fire/sound proofed. the ceiling over the Post Office Store/Canteen will need to be fire/sounds proofed.
Partywall (dividing wall) studwork, approx 150mm thick plasterboard finish
Ceiling insulated between floor joists, underdrawn with plasterboard

11. Listed Building Grading

If known, what is the grading of the listed building (as stated in the list of Buildings of Special Architectural or Historical Interest)?

Don't know Grade I Grade II* Grade II

Is it an ecclesiastical building?

Don't know Yes No

12. Immunity from Listing

Has a Certificate of Immunity from listing been sought in respect of this building?

Yes No

13. Vehicle Parking

Please provide information on the existing and proposed number of on-site parking spaces:

Type of vehicle	Existing number of spaces	Total proposed (including spaces retained)	Difference in spaces
Cars	0	0	0
Light goods vehicles/public carrier vehicles	0	0	0
Motorcycles	0	0	0
Disability spaces	0	0	0
Cycle spaces	0	0	0
Other (e.g. Bus)	0	0	0
Short description of Other			

14. Materials

Please provide a description of existing and proposed materials and finishes to be used in the build (demolition excluded):

Ceilings - add description

Description of *existing* materials and finishes:

Some ceiling have been done with plasterboard, but still latte and mortar is still evident in the rear most of the complex

Description of *proposed* materials and finishes:

Areas requiring fire protection will be finished in plaster board

Internal walls - add description

Description of *existing* materials and finishes:

Yorkshire stone finish internal to sea fron wall, likely to require some damp proofing
most walls have been lined with stud and plasterboard

Description of *proposed* materials and finishes:

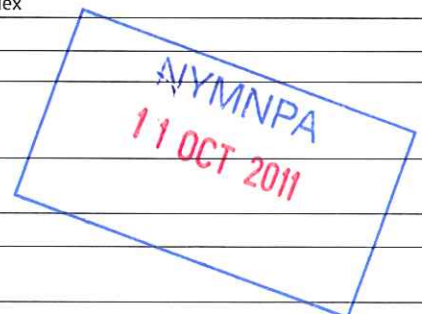
Partywall (dividing wall) studwork, approx 150mm thick plasterboard finish
Some damp proofing may be required as the rearmost walls are damp

Floors - add description

Description of *existing* materials and finishes:

the lounge floor on the ground floor is stone finish and concrete to the lower area's through to the post office which is floorboards over the basement

Description of *proposed* materials and finishes:



14. Materials (continued)

NYM / 2011 / 0691 / LB 1

Internal doors - add description

Description of *existing* materials and finishes:

Internal doors on the ground floor are traditional and seem in keeping with the house as originally built. The first and second floor are a mixture and mismatch of more modern types.

Description of *proposed* materials and finishes:

Are you supplying additional information on submitted drawings or plans?

Yes No

If Yes, please state plan(s)/drawing(s) references:

YO22-0225 Sheets 1-6
Design and Access Statement
Ordnance Survey Map

15. Foul Sewage

Please state how foul sewage is to be disposed of:

Mains sewer Package treatment plant Unknown
Septic tank Cess pit

Other

Are you proposing to connect to the existing drainage system?

Yes No Unknown

16. Assessment of Flood Risk

Is the site within an area at risk of flooding? (Refer to the Environment Agency's Flood Map showing flood zones 2 and 3 and consult Environment Agency standing advice and your local planning authority requirements for information as necessary.)

Yes No

If Yes, you will need to submit an appropriate flood risk assessment to consider the risk to the proposed site.

Is your proposal within 20 metres of a watercourse (e.g. river, stream or beck)?

Yes No

Will the proposal increase the flood risk elsewhere?

Yes No

How will surface water be disposed of?

Sustainable drainage system Main sewer Pond/lake
 Soakaway Existing watercourse

17. Biodiversity and Geological Conservation

To assist in answering the following questions refer to the guidance notes for further information on when there is a reasonable likelihood that any important biodiversity or geological conservation features may be present or nearby and whether they are likely to be affected by your proposals.

Having referred to the guidance notes, is there a reasonable likelihood of the following being affected adversely or conserved and enhanced within the application site, OR on land adjacent to or near the application site:

a) Protected and priority species

Yes, on the development site Yes, on land adjacent to or near the proposed development No

b) Designated sites, important habitats or other biodiversity features

Yes, on the development site Yes, on land adjacent to or near the proposed development No

c) Features of geological conservation importance

Yes, on the development site Yes, on land adjacent to or near the proposed development No

18. Existing Use

Please describe the current use of the site:

Post office and Dwelling to rear

Is the site currently vacant? Yes No

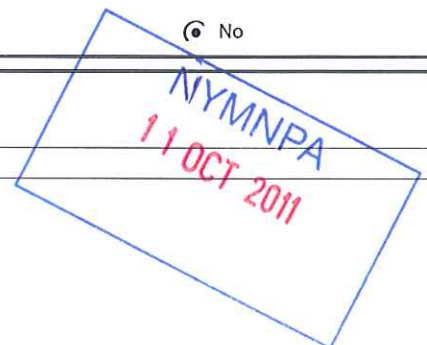
Does the proposal involve any of the following?

If yes, you will need to submit an appropriate contamination assessment with your application.

Land which is known to be contaminated? Yes No

Land where contamination is suspected for all or part of the site? Yes No

A proposed use that would be particularly vulnerable to the presence of contamination? Yes No



19. Trees and Hedges

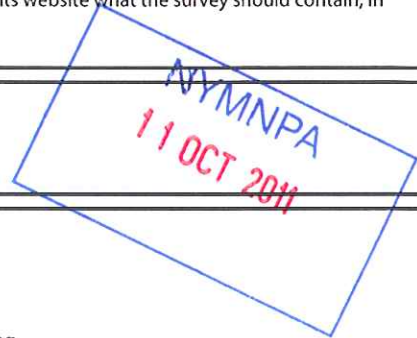
Are there trees or hedges on the proposed development site? Yes No

2011 / 0691 / LB

Are there trees or hedges on land adjacent to the proposed development site that could influence the development or might be important as part of the local landscape character? Yes No

Yes No

If Yes to either or both of the above, you may need to provide a full Tree Survey, at the discretion of your local planning authority. If a Tree Survey is required, this and the accompanying plan should be submitted alongside your application. Your local planning authority should make clear on its website what the survey should contain, in accordance with the current 'BS5837: Trees in relation to construction - Recommendations'.



20. Trade Effluent

Does the proposal involve the need to dispose of trade effluents or waste? Yes No

Yes No

21. Residential Units

Does your proposal include the gain or loss of residential units? Yes No

Yes No

Social Rented Housing - Proposed

	Number of bedrooms				
	1	2	3	4+	Unknown
Houses					
Flats/Maisonettes	1				
Live-Work units					
Cluster flats					
Sheltered housing					
Bedsit/Studios					
Unknown					

Proposed Social Rented Housing Total

1

Social Rented Housing - Existing

	Number of bedrooms				
	1	2	3	4+	Unknown
Houses					
Flats/Maisonettes					
Live-Work units					
Cluster flats					
Sheltered housing					
Bedsit/Studios					
Unknown					

Existing Social Rented Housing Total

0

Intermediate Housing - Proposed

	Number of bedrooms				
	1	2	3	4+	Unknown
Houses		1			
Flats/Maisonettes					
Live-Work units					
Cluster flats					
Sheltered housing					
Bedsit/Studios					
Unknown					

Proposed Intermediate Housing Total

1

Intermediate Housing - Existing

	Number of bedrooms				
	1	2	3	4+	Unknown
Houses				1	
Flats/Maisonettes					
Live-Work units					
Cluster flats					
Sheltered housing					
Bedsit/Studios					
Unknown					

Existing Intermediate Housing Total

1

Overall Residential Unit Totals

Total proposed residential units	2
Total existing residential units	1

22. All Types of Development: Non-residential Floorspace

Does your proposal involve the loss, gain or change of use of non-residential floorspace? Yes No

Yes No

23. Employment

If known, please complete the following information regarding employees:

	Full-time	Part-time	Equivalent number of full-time
Existing employees	1	0	0
Proposed employees	1	0	0

24. Hours of Opening

If known, please state the hours of opening for each non-residential use proposed:

Use	Monday to Friday		Saturday		Sunday and Bank Holidays		Not Known
	Start Time	End Time	Start Time	End Time	Start Time	End Time	

24. Hours of Opening (continued)

A1

08:00:00

17:00:00

08:00:00

13:00:00

25. Site Area

NYM / 2011 / 0 6 9 1 / L B 1

What is the site area?

207.3

sq.metres

26. Industrial or Commercial Processes and Machinery

Please describe the activities and processes which would be carried out on the site and the end products including plant, ventilation or air conditioning. Please include the type of machinery which may be installed on site:

Post Office/Gift shop selling of such items

Is the proposal for a waste management development?

 Yes No**27. Hazardous Substances**

Is any hazardous waste involved in the proposal?

 Yes No**28. Site Visit**

Can the site be seen from a public road, public footpath, bridleway or other public land?

 Yes No

If the planning authority needs to make an appointment to carry out a site visit, whom should they contact? (Please select only one)

 The agent The applicant Other person**29. Certificates (Agricultural Land Declaration)****Agricultural Land Declaration****Town and Country Planning (Development Management Procedure) (England) Order 2010 Certificate under Article 12**

Agricultural Land Declaration - You Must Complete Either A or B

(A) None of the land to which the application relates is, or is part of an agricultural holding. (B) I have/The applicant has given the requisite notice to every person other than myself/the applicant who, on the day 21 days before the date of this application, was a tenant of an agricultural holding on all or part of the land to which this application relates, as listed below:

If any part of the land is an agricultural holding, of which the applicant is the sole tenant, the applicant should complete part (B) of the form by writing 'sole tenant - not applicable' in the first column of the table below

Title: Mr First Name: Chris Surname: Lawson

Person role: Agent

Declaration date: 10/10/2011

 Declaration Made**30. Declaration**I/we hereby apply for planning permission/consent as described in this form and the accompanying plans/drawings and additional information.

Date 10/10/2011

