

NYM / 2011 / 0863 / FL

2011/0863

Application for Planning Permission and listed building consent for alterations,  
 extension or demolition of a listed building.

Town and Country Planning Act 1990  
 Planning (Listed Buildings and Conservation Areas) Act 1990

L670  
 # 11300  
 22/12/11

**Publication of applications on planning authority websites.**

Please note that the information provided on this application form and in supporting documents may be published on the Authority's website.  
 If you require any further clarification, please contact the Authority's planning department.

**1. Applicant Name, Address and Contact Details**

Title:  First name:  Surname:

Company name:

Street address:

Town/City:

County:

Country:

Postcode:

Country Code:  National Number:  Extension Number:

Telephone number:

Mobile number:

Fax number:

Email address:

Are you an agent acting on behalf of the applicant?  Yes  No

NYM/NPA  
 22 DEC 2011

**2. Agent Name, Address and Contact Details**

Title:  First Name:  Surname:

Company name:

Street address:

Town/City:

County:

Country:

Postcode:

Country Code:  National Number:  Extension Number:

Telephone number:

Mobile number:

Fax number:

Email address:

**3. Description of Proposed Works**

Please describe details of the proposed development or works including details of proposals to alter, extend or demolish the listed building(s):

Has the development or work(s) already started?  Yes  No If Yes, please state the date when the development or work(s) were started:

Has the development or work(s) been completed?  Yes  No If Yes, please state the date when the development or work(s) were completed:

#### 4. Site Address Details

Full postal address of the site (including full postcode where available)

House:  Suffix:

House name: FOULSYKE FARM

Street address:

FYLINGDALES

Town/City: WHITBY

County:

Postcode: YO22 4QL

Description:

NYM / 2011 / 0 8 6 3 / FL 1

Description of location or a grid reference (must be completed if postcode is not known):

Easting: 491278

Northing: 502365

#### 5. Pre-application Advice

Has assistance or prior advice been sought from the local authority about this application?  Yes  No

#### 6. Pedestrian and Vehicle Access, Roads and Rights of Way

Is a new or altered vehicle access proposed to or from the public highway?  Yes  No

Is a new or altered pedestrian access proposed to or from the public highway?  Yes  No

Are there any new public roads to be provided within the site?  Yes  No

Are there any new public rights of way to be provided within or adjacent to the site?  Yes  No

Do the proposals require any diversions/extinguishments and/or creation of rights of way?  Yes  No

#### 7. Waste Storage and Collection

Do the plans incorporate areas to store and aid the collection of waste?  Yes  No

Have arrangements been made for the separate storage and collection of recyclable waste?  Yes  No

#### 8. Authority Employee/Member

- With respect to the Authority, I am:
- (a) a member of staff
  - (b) an elected member
  - (c) related to a member of staff
  - (d) related to an elected member

Do any of these statements apply to you?  Yes  No



#### 9. Demolition

Does the proposal include total or partial demolition of a listed building?  Yes  No

#### 10. Listed building alterations

Do the proposed works include alterations to a listed building?  Yes  No

If Yes, will there be works to the interior of the building?  Yes  No

Will there be works to the exterior of the building?  Yes  No

Will there be works to any structure or object fixed to the property (or buildings within its curtilage) internally or externally?  Yes  No

Will there be stripping out of any internal wall, ceiling or floor finishes (e.g. plaster, floorboards)?  Yes  No

If the answer to any of these questions is Yes, please provide plans, drawings and photographs sufficient to identify the location, extent and character of the items to be removed, and the proposal for their replacement, including any new means of structural support, and state references for the plan(s)/drawing(s).

State references for these plan(s)/drawing(s):

### 11. Listed Building Grading

If known, what is the grading of the listed building (as stated in the list of Buildings of Special Architectural or Historical Interest)?

Don't know  Grade I  Grade II\*  Grade II

Is it a  ecclesiastical building?  Don't know  Yes  No

### 12. Immunity from Listing

NYM / 2011 / 0868 / FL

Has a Certificate of Immunity from listing been sought in respect of this building?

Yes  No

### 13. Vehicle Parking

Please provide information on the existing and proposed number of on-site parking spaces:

| Type of vehicle                              | Existing number of spaces | Total proposed (including spaces retained) | Difference in spaces |
|--|---------------------------|--|----------------------|
| Cars   | 3                         | 3  | 0                    |
| Light goods vehicles/public carrier vehicles | 0                         | 0  | 0                    |
| Motorcycles                                  | 0                         | 0  | 0                    |
| Disability spaces                            | 0                         | 0  | 0                    |
| Cycle spaces                                 | 0                         | 0  | 0                    |
| Other (e.g. Bus)                             | 0                         | 0  | 0                    |
| Short description of Other                   |                           |  |                      |

### 14. Materials

Please provide a description of existing and proposed materials and finishes to be used in the build (demolition excluded):

#### External walls - add description

Description of *existing* materials and finishes:

Stone

Description of *proposed* materials and finishes:

As Existing

#### Roof covering- add description

Description of *existing* materials and finishes:

Red pantiles

Description of *proposed* materials and finishes:

as existing

#### Chimney - add description

Description of *existing* materials and finishes:

N/A

Description of *proposed* materials and finishes:

N/A

#### Windows - add description

Description of *existing* materials and finishes:

N/A

Description of *proposed* materials and finishes:

White painted timber

#### External doors - add description

Description of *existing* materials and finishes:

N/A

Description of *proposed* materials and finishes:

White painted timber

#### Ceilings - add description

Description of *existing* materials and finishes:

N/A

Description of *proposed* materials and finishes:

Plasterboard

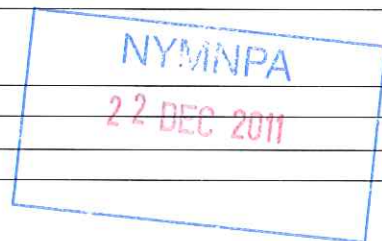
#### Internal walls - add description

Description of *existing* materials and finishes:

N/A

Description of *proposed* materials and finishes:

Plasterfinish



#### 14. Materials (continued)

##### Floors - add description

Description of *existing* materials and finishes:

Solid for ground floor  
Timber floorboards - 1st floor

NYM / 2011 / 0006 / FL

Description of *proposed* materials and finishes:

As existing

##### Internal doors - add description

Description of *existing* materials and finishes:

Timber

Description of *proposed* materials and finishes:

as existing

##### Rainwater goods - add description

Description of *existing* materials and finishes:

Not known

Description of *proposed* materials and finishes:

As existing

##### Boundary treatments - add description

Description of *existing* materials and finishes:

Not known

Description of *proposed* materials and finishes:

as existing


##### Vehicle access and hard standing - add description

Description of *existing* materials and finishes:

Not known

Description of *proposed* materials and finishes:

As existing



##### Lighting - add description

Description of *existing* materials and finishes:

Not known

Description of *proposed* materials and finishes:

As existing

##### Others - add description

Other

Description of *existing* materials and finishes:

Not known

Description of *proposed* materials and finishes:

as existing

Are you supplying additional information on submitted drawings or plans?  Yes  No

If Yes, please state plan(s)/drawing(s) references:

#### 15. Foul Sewage

Please state how foul sewage is to be disposed of:

Mains sewer  Package treatment plant  Unknown   
Septic tank  Cess pit   
Other

Are you proposing to connect to the existing drainage system?  Yes  No  Unknown

If Yes, please include the details of the existing system on the application drawings and state references for the plan(s)/drawing(s):

## 16. Assessment of Flood Risk

Is the site within an area at risk of flooding? (Refer to the Environment Agency's Flood Map showing flood zones 2 and 3 and consult Environment Agency standing advice and your local planning authority requirements for information as necessary.)  Yes  No

If Yes, you will need to submit an appropriate flood risk assessment to consider the risk to the proposed site.

Is your proposal within 20 metres of a watercourse (e.g. river, stream or beck)?  Yes  No

Will the proposal increase the flood risk elsewhere?  Yes  No

How will surface water be disposed of?

Sustainable drainage system

Main sewer

NYM / 2011  Pond/lake

Soakaway

Existing watercourse

## 17. Biodiversity and Geological Conservation

To assist in answering the following questions refer to the guidance notes for further information on when there is a reasonable likelihood that any important biodiversity or geological conservation features may be present or nearby and whether they are likely to be affected by your proposals.

Having referred to the guidance notes, is there a reasonable likelihood of the following being affected adversely or conserved and enhanced within the application site, OR on land adjacent to or near the application site:

a) Protected and priority species

Yes, on the development site  Yes, on land adjacent to or near the proposed development  No

b) Designated sites, important habitats or other biodiversity features

Yes, on the development site  Yes, on land adjacent to or near the proposed development  No

c) Features of geological conservation importance

Yes, on the development site  Yes, on land adjacent to or near the proposed development  No

## 18. Existing Use

Please describe the current use of the site:

Holiday cottages

Is the site currently vacant?  Yes  No


Does the proposal involve any of the following?

If yes, you will need to submit an appropriate contamination assessment with your application.

Land which is known to be contaminated?  Yes  No

Land where contamination is suspected for all or part of the site?  Yes  No

A proposed use that would be particularly vulnerable to the presence of contamination?  Yes  No



## 19. Trees and Hedges

Are there trees or hedges on the proposed development site?  Yes  No

And/or: Are there trees or hedges on land adjacent to the proposed development site that could influence the development or might be important as part of the local landscape character?  Yes  No

If Yes to either or both of the above, you may need to provide a full Tree Survey, at the discretion of your local planning authority. If a Tree Survey is required, this and the accompanying plan should be submitted alongside your application. Your local planning authority should make clear on its website what the survey should contain, in accordance with the current 'BS5837: Trees in relation to construction - Recommendations'.

## 20. Trade Effluent

Does the proposal involve the need to dispose of trade effluents or waste?  Yes  No

## 21. Residential Units

Does your proposal include the gain or loss of residential units?  Yes  No

## 22. All Types of Development: Non-residential Floorspace

Does your proposal involve the loss, gain or change of use of non-residential floorspace?  Yes  No

### 23. Employment

NYN / 2011 / 0893 / FL

If known, please complete the following information regarding employees:

|                    | Full-time | Part-time | Equivalent number of full-time |
|--------------------|-----------|-----------|--------------------------------|
| Existing employees | 0         | 0         | 0                              |
| Proposed employees | 0         | 0         | 0                              |

### 24. Hours of Opening

If known, please state the hours of opening for each non-residential use proposed:

| Use   | Monday to Friday |          | Saturday   |          | Sunday and Bank Holidays |          | Not Known                           |
|-------|------------------|----------|------------|----------|--------------------------|----------|-------------------------------------|
|       | Start Time       | End Time | Start Time | End Time | Start Time               | End Time |                                     |
| Other |                  |          |            |          |                          |          | <input checked="" type="checkbox"/> |

### 25. Site Area

What is the site area?

00.50

hectares

### 26. Industrial or Commercial Processes and Machinery

Please describe the activities and processes which would be carried out on the site and the end products including plant, ventilation or air conditioning. Please include the type of machinery which may be installed on site:

N/A

Is the proposal for a waste management development?

Yes  No

### 27. Hazardous Substances

Is any hazardous waste involved in the proposal?

Yes  No



### 28. Site Visit

Can the site be seen from a public road, public footpath, bridleway or other public land?

Yes  No

If the planning authority needs to make an appointment to carry out a site visit, whom should they contact? (Please select only one)

The agent  The applicant  Other person

### 29. Certificates (Agricultural Land Declaration)

#### Agricultural Land Declaration

#### Town and Country Planning (Development Management Procedure) (England) Order 2010 Certificate under Article 12

Agricultural Land Declaration - You Must Complete Either A or B

(A) None of the land to which the application relates is, or is part of an agricultural holding.

(B) I have/The applicant has given the requisite notice to every person other than myself/the applicant who, on the day 21 days before the date of this application, was a tenant of an agricultural holding on all or part of the land to which this application relates, as listed below:

If any part of the land is an agricultural holding, of which the applicant is the sole tenant, the applicant should complete part (B) of the form by writing 'sole tenant - not applicable' in the first column of the table below

### 29. Certificates (Agricultural Land Declaration - continued)

| Notice recipient                        |   | Date notice served                                   |
|---|---|--|
| Name:                                   | SOLE TENANT - NOT APPLICABLE                      | <input type="text"/>                                 |
| Number:                                 | <input type="text"/> Suffix: <input type="text"/> |  |
| Street:                                 | <input type="text"/>                              |  |
| Locality:                               | <input type="text"/>                              |  |
| Town:                                   | <input type="text"/>                              |  |
| Postcode:                               | <input type="text"/>                              |  |
| Title: Mr <input type="text"/>          | First Name: <input type="text"/> Mark             |  |
| Person role: <input type="text"/> Agent | Declaration date: <input type="text"/> 22/12/2011 | <input checked="" type="checkbox"/> Declaration Made |

### 30. Declaration

I/we hereby apply for planning permission/consent as described in this form and the accompanying plans/drawings and additional information.

Date  22/12/2011

NYS 12

NYS 12  
22 DEC 2011