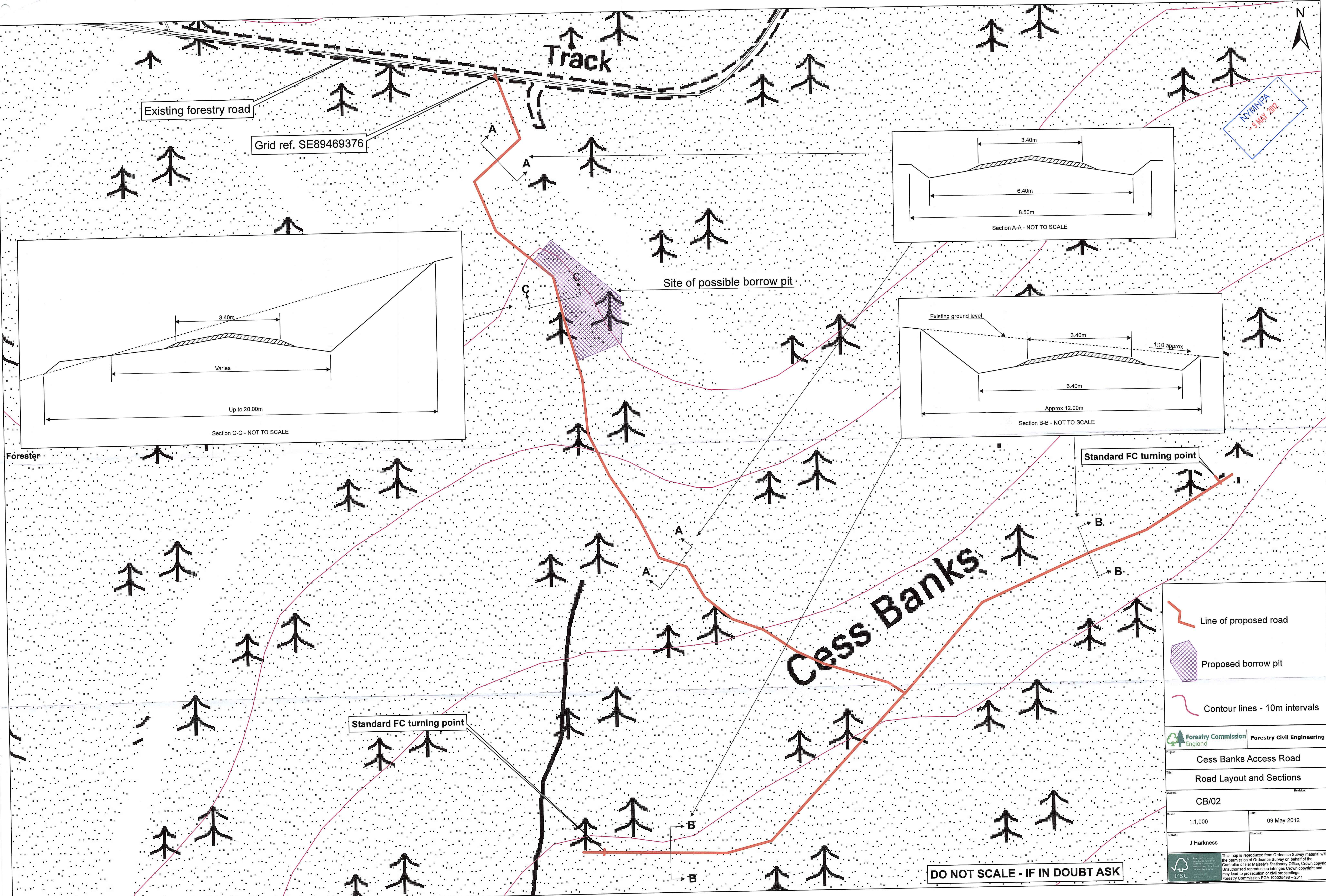


NYM/NPA
9 May 2012

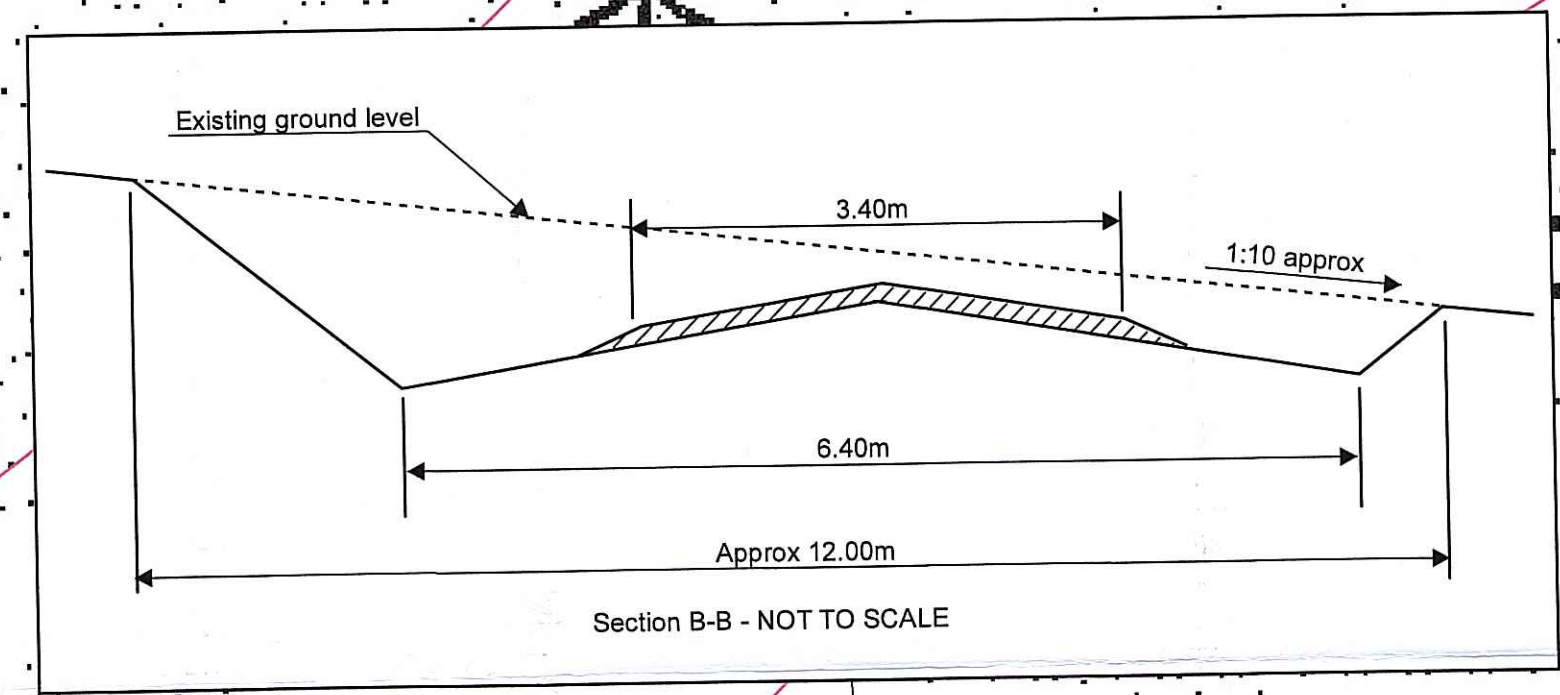
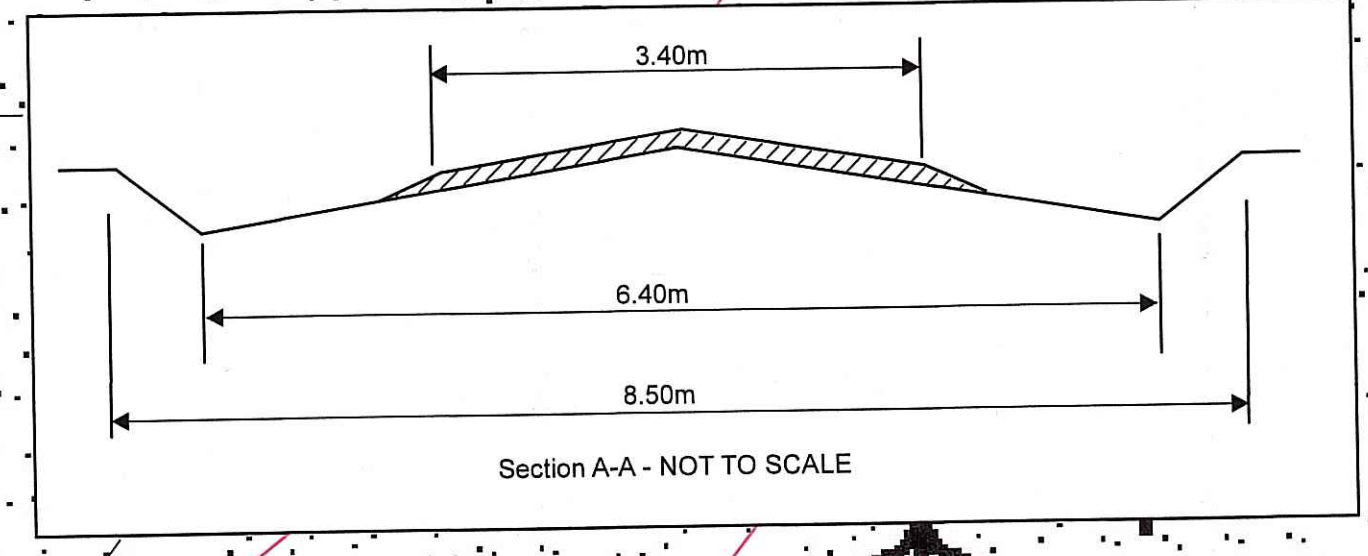
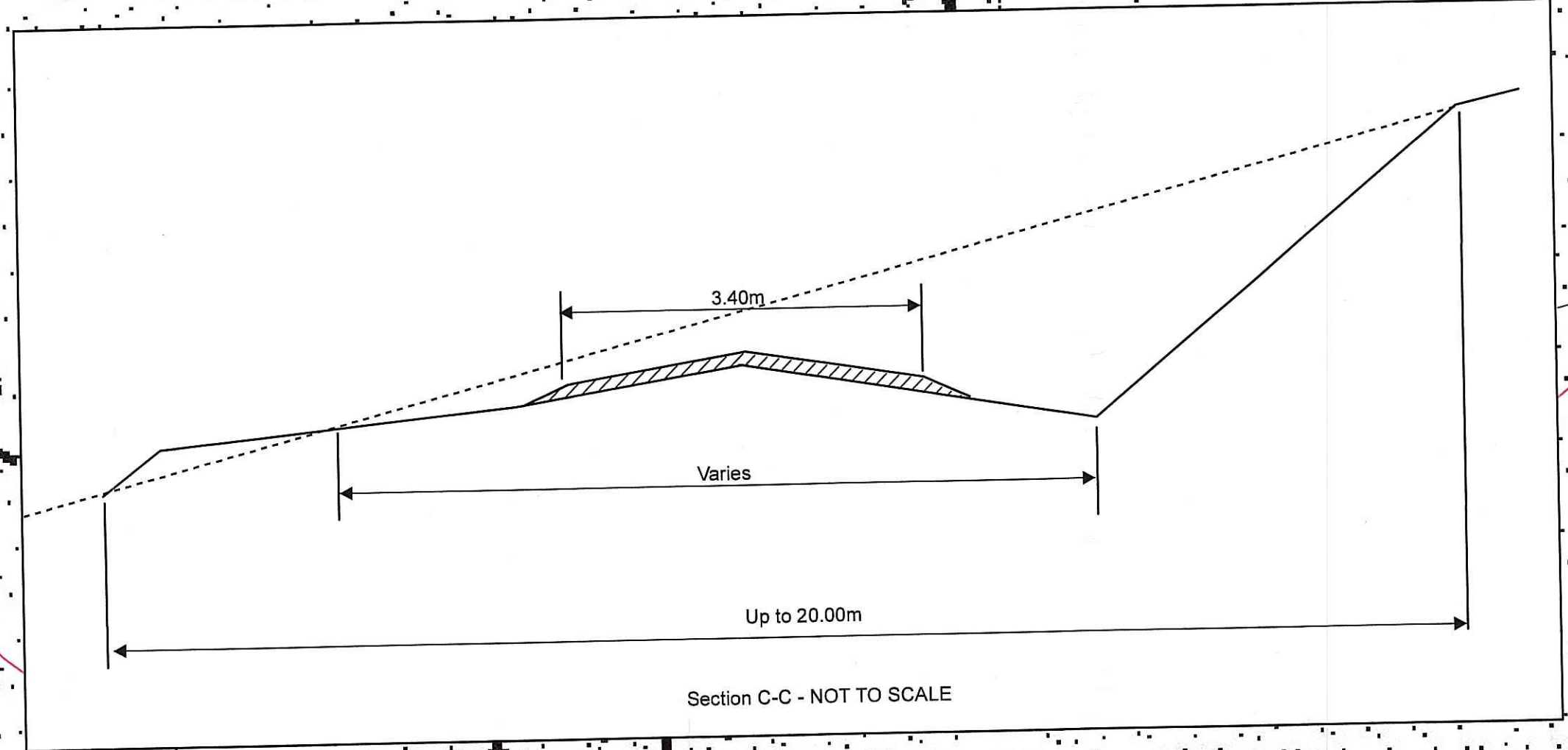


Existing forestry road

Grid ref. SE89469376

Track

Site of possible borrow pit



Förestår

Standard FC turning point

Standard FC turning point

Cess Banks

	Line of proposed road
	Proposed borrow pit
	Contour lines - 10m intervals
	Forestry Civil Engineering
Project: Cess Banks Access Road	
Title: Road Layout and Sections	
Drawing No: CB/02	
Scale: 1:1,000	Date: 09 May 2012
Drawn: J Harkness	Checked:

DO NOT SCALE - IF IN DOUBT ASK

This map is reproduced from Ordnance Survey material with the permission of Ordnance Survey on behalf of the Controller of Her Majesty's Stationery Office. Crown copyright. Unauthorised reproduction infringes Crown copyright and may lead to prosecution or civil proceedings. Forestry Commission PGA 100025498 - 2011