

NYM / 2012 / 0686 / FL 4

2012/0686

Application for Planning Permission.
Town and Country Planning Act 1990

335 # 11807
4-10-12

Publication of applications on planning authority websites.

Please note that the information provided on this application form and in supporting documents may be published on the Authority's website.
If you require any further clarification, please contact the Authority's planning department.

1. Applicant Name, Address and Contact Details

Title: First name: Surname:

Company name:

Street address:

Town/City:

County:

Country:

Postcode:

Telephone number:

Country Code	National Number	Extension Number
<input type="text"/>	<input type="text"/>	<input type="text"/>

Mobile number:

Fax number:

Email address:

Are you an agent acting on behalf of the applicant? Yes No

2. Agent Name, Address and Contact Details

No Agent details were submitted for this application

3. Description of the Proposal

Please describe the proposed development including any change of use:

Proposed Garden Shed, Yurt and Wood Pellet Store

Has the building, work or change of use already started? Yes No

4. Site Address Details

Full postal address of the site (including full postcode where available)

House: Suffix:

House name:

Street address:

Town/City:

County:


Postcode:

Description of location or a grid reference (must be completed if postcode is not known):

Easting:

Northing:

Description:



5. Pre-application Advice

Has assistance or prior advice been sought from the local authority about this application?

Yes No

If Yes, please complete the following information about the advice you were given (this will help the authority to deal with this application more efficiently):

Officer name:

Title: Mrs First name: Hilary Surname: Saunders

Reference: NYM/ENQ/8535

Date (DD/MM/YYYY): 20/07/2012 (Must be pre-application submission)

Details of the pre-application advice received:

It was said that the proposal for the yurt would be likely to receive favourable consideration as it is unlikely to have any impact on the character of the area or neighbouring amenities.

5. Pedestrian and Vehicle Access, Roads and Rights of Way

Is a new or altered vehicle access proposed to or from the public highway?

NYM / 2012 / 0686 / FL 7
 Yes No

Is a new or altered pedestrian access proposed to or from the public highway?

Yes No

Are there any new public roads to be provided within the site?

Yes No

Are there any new public rights of way to be provided within or adjacent to the site?

Yes No

Do the proposals require any diversions/extinguishments and/or creation of rights of way?

Yes No

7. Waste Storage and Collection

Do the plans incorporate areas to store and aid the collection of waste?

Yes No

If Yes, please provide details:

n/a will not be effected

Have arrangements been made for the separate storage and collection of recyclable waste?

Yes No

If Yes, please provide details:

n/a will not be effected

3. Authority Employee/Member

With respect to the Authority, I am:

- (a) a member of staff
- (b) an elected member
- (c) related to a member of staff
- (d) related to an elected member

Do any of these statements apply to you?

Yes No

3. Materials

Please state what materials (including type, colour and name) are to be used externally (if applicable):

Walls - description:

Description of *existing* materials and finishes:

n/a

Description of *proposed* materials and finishes:

Shed- Wood
Yurt- Canvas on Timber Frame
Pellet Store- Metal

Roof - description:

Description of *existing* materials and finishes:

n/a

Description of *proposed* materials and finishes:

Shed- Wood/ metal
Yurt- Canvas on Timber Frame
Pellet Store- Metal

Windows - description:

Description of *existing* materials and finishes:

n/a

Description of *proposed* materials and finishes:

Shed- Wood/ Glass
Yurt- Wood/ Glass
Pellet Store- n/a

NYMNPA
- 4 OCT 2012

Doors - description:

Description of existing materials and finishes:

n/a

Description of proposed materials and finishes:

Shed- Wood
Yurt- Wood
Pellet Store- n/a

Boundary treatments - description:

Description of existing materials and finishes:

stone wall

Description of proposed materials and finishes:

stone wall

Vehicle access and hard standing - description:

Description of existing materials and finishes:

as existing- no change

Description of proposed materials and finishes:

as existing- no change

Lighting - add description

Description of existing materials and finishes:

as existing- no change


Description of proposed materials and finishes:

as existing- no change

Are you supplying additional information on submitted plan(s)/drawing(s)/design and access statement? Yes No

If Yes, please state references for the plan(s)/drawing(s)/design and access statement:

Proposed Shed, Yurt and Wood Pellet Store



10. Vehicle Parking

Please provide information on the existing and proposed number of on-site parking spaces:

Type of vehicle	Existing number of spaces	Total proposed (including spaces retained)	Difference in spaces
Cars	0	0	0
Light goods vehicles/public carrier vehicles	0	0	0
Motorcycles	0	0	0
Disability spaces	0	0	0
Cycle spaces	0	0	0
Other (e.g. Bus)	0	0	0
Short description of Other			

11. Foul Sewage

Please state how foul sewage is to be disposed of:

- Mains sewer Package treatment plant Unknown
 Septic tank Cess pit
 Other _____

Are you proposing to connect to the existing drainage system? Yes No Unknown

12. Assessment of Flood Risk

Is the site within an area at risk of flooding? (Refer to the Environment Agency's Flood Map showing flood zones 2 and 3 and consult Environment Agency standing advice and your local planning authority requirements for information as necessary.) Yes No

If Yes, you will need to submit an appropriate flood risk assessment to consider the risk to the proposed site.

Is your proposal within 20 metres of a watercourse (e.g. river, stream or beck)? Yes No

Will the proposal increase the flood risk elsewhere? Yes No

How will surface water be disposed of?

- Sustainable drainage system Main sewer Pond/lake
 Soakaway Existing watercourse

13. Biodiversity and Geological Conservation

NYM / 2012 / 0 6 8 6 / F L i

To assist in answering the following questions refer to the guidance notes for further information on when there is a reasonable likelihood that any important biodiversity or geological conservation features may be present or nearby and whether they are likely to be affected by your proposals.

Having referred to the guidance notes, is there a reasonable likelihood of the following being affected adversely or conserved and enhanced within the application site, OR on land adjacent to or near the application site:

a) Protected and priority species

Yes, on the development site Yes, on land adjacent to or near the proposed development No

b) Designated sites, important habitats or other biodiversity features

Yes, on the development site Yes, on land adjacent to or near the proposed development No

c) Features of geological conservation importance

Yes, on the development site Yes, on land adjacent to or near the proposed development No

14. Existing Use

Please describe the current use of the site:

Garden to the main house.
The main house is a relaxation Centre and B&B


Is the site currently vacant? Yes No

Does the proposal involve any of the following?
If yes, you will need to submit an appropriate contamination assessment with your application.

Land which is known to be contaminated? Yes No

Land where contamination is suspected for all or part of the site? Yes No

A proposed use that would be particularly vulnerable to the presence of contamination? Yes No



15. Trees and Hedges

Are there trees or hedges on the proposed development site? Yes No

And/or: Are there trees or hedges on land adjacent to the proposed development site that could influence the development or might be important as part of the local landscape character? Yes No

If Yes to either or both of the above, you may need to provide a full Tree Survey, at the discretion of your local planning authority. If a Tree Survey is required, this and the accompanying plan should be submitted alongside your application. Your local planning authority should make clear on its website what the survey should contain, in accordance with the current 'BS5837: Trees in relation to construction - Recommendations'.

16. Trade Effluent

Does the proposal involve the need to dispose of trade effluents or waste? Yes No

17. Residential Units

Does your proposal include the gain or loss of residential units? Yes No

18. All Types of Development: Non-residential Floorspace

Does your proposal involve the loss, gain or change of use of non-residential floorspace? Yes No

19. Employment

If known, please complete the following information regarding employees:

	Full-time	Part-time	Equivalent number of full-time
Existing employees	1	2	2
Proposed employees	1	2	2

20. Hours of Opening

If known, please state the hours of opening for each non-residential use proposed:

Use	Monday to Friday		Saturday		Sunday and Bank Holidays		Not Known
	Start Time	End Time	Start Time	End Time	Start Time	End Time	
A1	8	10:00:00	8	10:00:00	8	10:00:00	<input type="checkbox"/>