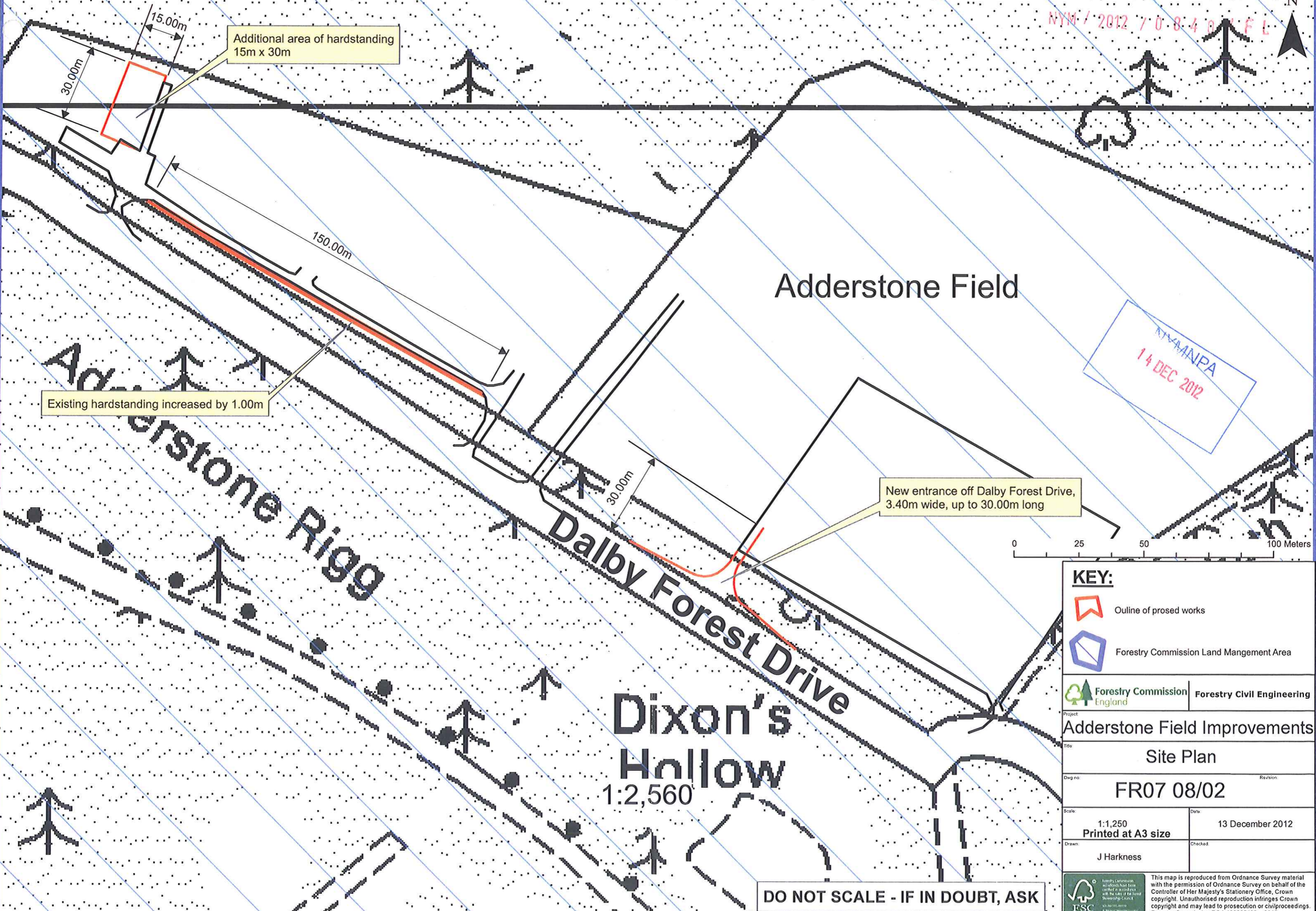


Forester

NYM / 2012 / 08401 FL



Additional area of hardstanding
15m x 30m



Existing hardstanding increased by 1.00m

New entrance off Dalby Forest Drive,
3.40m wide, up to 30.00m long

NYM/NPA
14 DEC 2012

0 25 50 100 Meters

KEY:

-  Outline of prosed works
-  Forestry Commission Land Mangement Area

 Forestry Commission England | Forestry Civil Engineering

Project: Adderstone Field Improvements

Title: Site Plan

Dwg no: FR07 08/02 Revision:


Scale: 1:1,250
Printed at A3 size

Date: 13 December 2012

Drawn: J Harkness Checked:

Dixon's
Hollow
1:2,560

DO NOT SCALE - IF IN DOUBT, ASK

 This map is reproduced from Ordnance Survey material with the permission of Ordnance Survey on behalf of the Controller of Her Majesty's Stationery Office, Crown copyright. Unauthorised reproduction infringes Crown copyright and may lead to prosecution or civil proceedings. Forestry Commission PGA 100025498 - 2012