

NYM/NEA
19 APR 2012

This road to be improved from Dalby Forest Drive down to proposed turning point


Proposed turning point - refer to dwg 12_13/07/05 for details

SE85578500

Forester
urn Bank
e Reser

nton Dale

-  Forestry Commission Management Area
-  Proposed development

 Forestry Commission England | Forestry Civil Engineering

Project: Rd Project. 12/13_07, Ellerburn Upgrade


Title: Site Plan

Dwg no: 12/13_07/02 Revision:

Scale: 1:1,000 At A3 size Date: 3rd February 2012

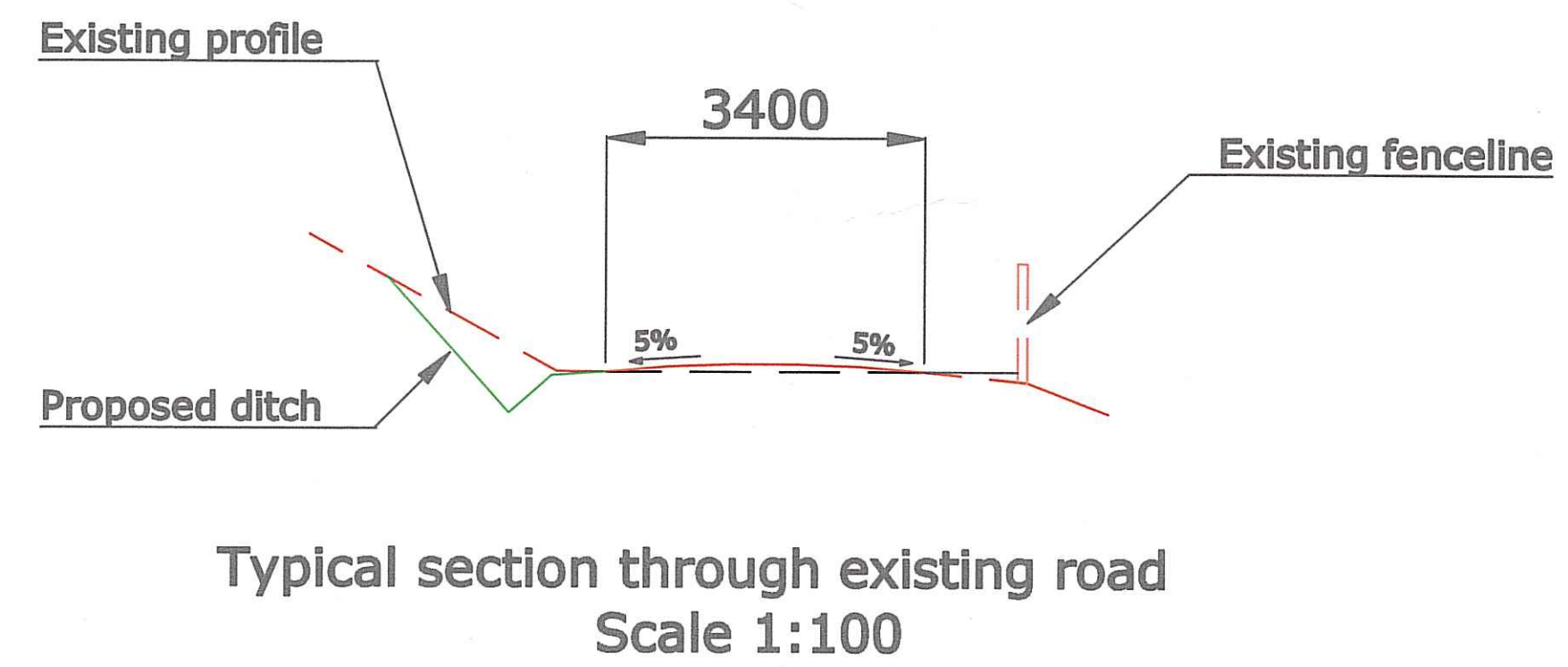
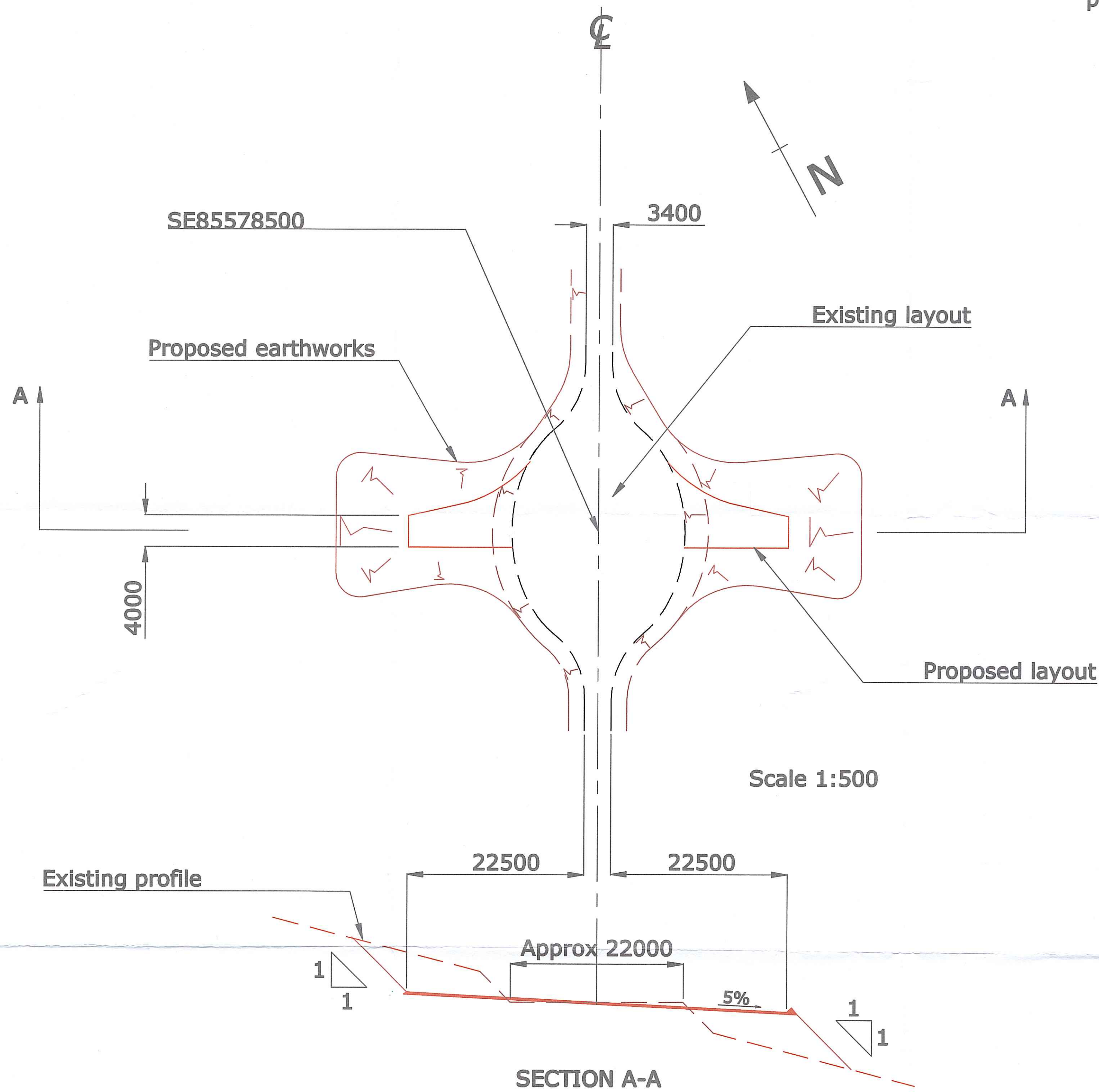
Drawn: J Harkness Checked: MOV





 Forestry Commission woodlands have been certified in accordance with the rules of the Forest Stewardship Council. This map is reproduced from Ordnance Survey material with the permission of Ordnance Survey on behalf of the Controller of Her Majesty's Stationery Office, Crown copyright. Unauthorised reproduction infringes Crown copyright and may lead to prosecution or civil proceedings. Forestry Commission PGA 100025498 - 2011

NYMNPA
10 APR 2012

NOTE:
This is the ideal profile for the forest road, it may not be possible to achieve this for the full length of the road.



DO NOT SCALE - IF IN DOUBT ASK

Revision	Changes	Date	Init.
 Forestry Civil Engineering			
12_13/07 Ellerburn			
Proposed Turning Point			
12_13/07/05		Planning	
1:500 & 1:100 at A2 size		10th April 2012	
J Harkness		JTH	
 <small>This map is reproduced from Ordnance Survey material with the permission of Ordnance Survey and held of the Controller of Her Majesty's Stationery Office. Crown Copyright. Unauthorised reproduction infringes Crown copyright and may lead to prosecution or civil proceedings. © Crown Copyright 2011. 100000000-2012</small>			