




**YP PIPELINE  
ROUTE  
CORRIDOR**

Ref Nos:  
YPP1905, YPP1906, YPP1909,  
YPP1910

Legend:  
 Ownership (Freehold)  
 Ownership (Long Lease)  
 Pipeline 1000m Corridor

Title Nos:  
CE113103 & CE145723,  
CE204473, CE77931

Name:  
**Mark Webster**

Signed (PIL):

Dated:  
Signed on behalf of YP:

Drawn by: RGT Last Amended 19/03/2012

Centre OS Ref: NZ 728 137

Scale:  
1:5,000  
**@ A3**

Reproduced from Ordnance Survey digital map data © Crown copyright 2011. All rights reserved. Licence numbers: 0100031673 & 100020449.



*Low Waupley Farm.*

*NZ 7213 9890*

*NZ 7213 6164*

*NZ 7313 1466*

*Site of Shed  
Red outline is owned by M. Webster*

*Grubbs Park Lane.*

*NYM/NPA  
19 APR 2012*

