

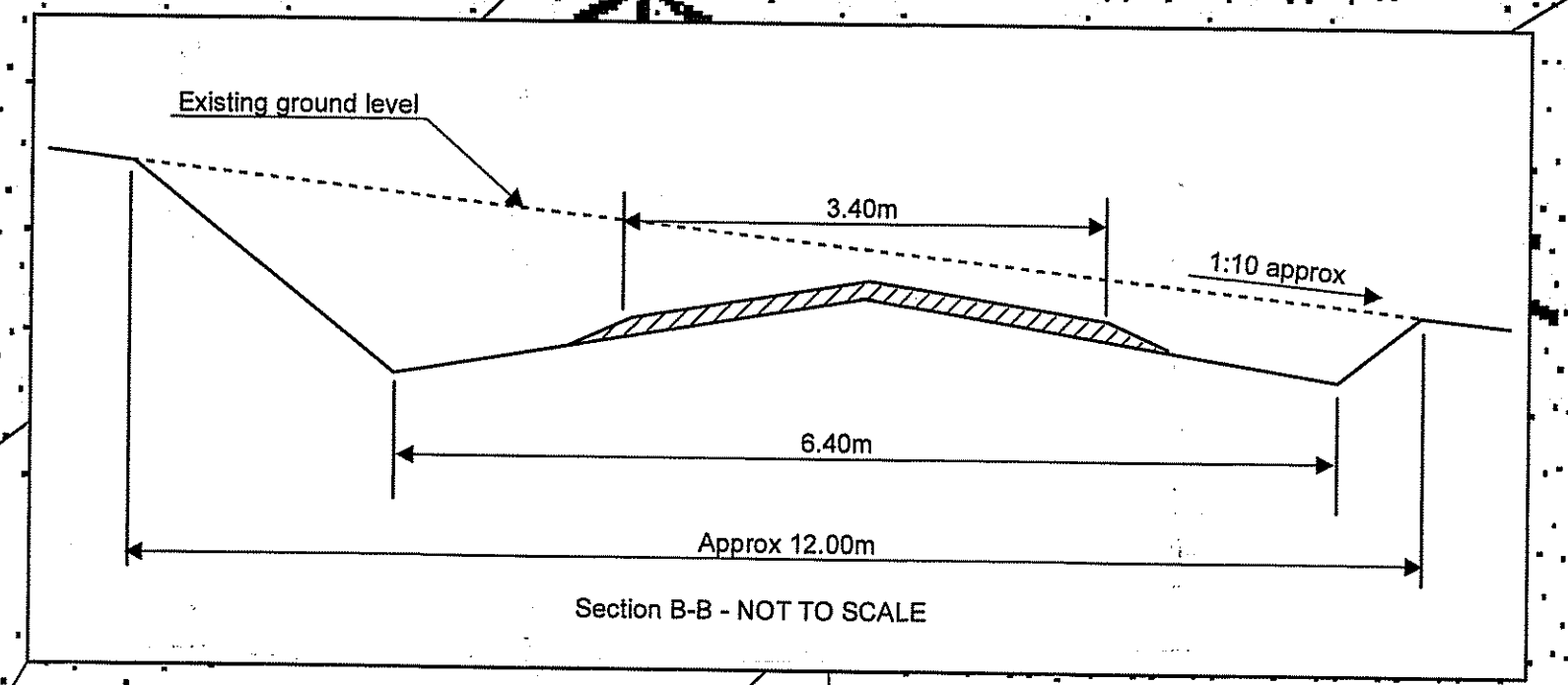
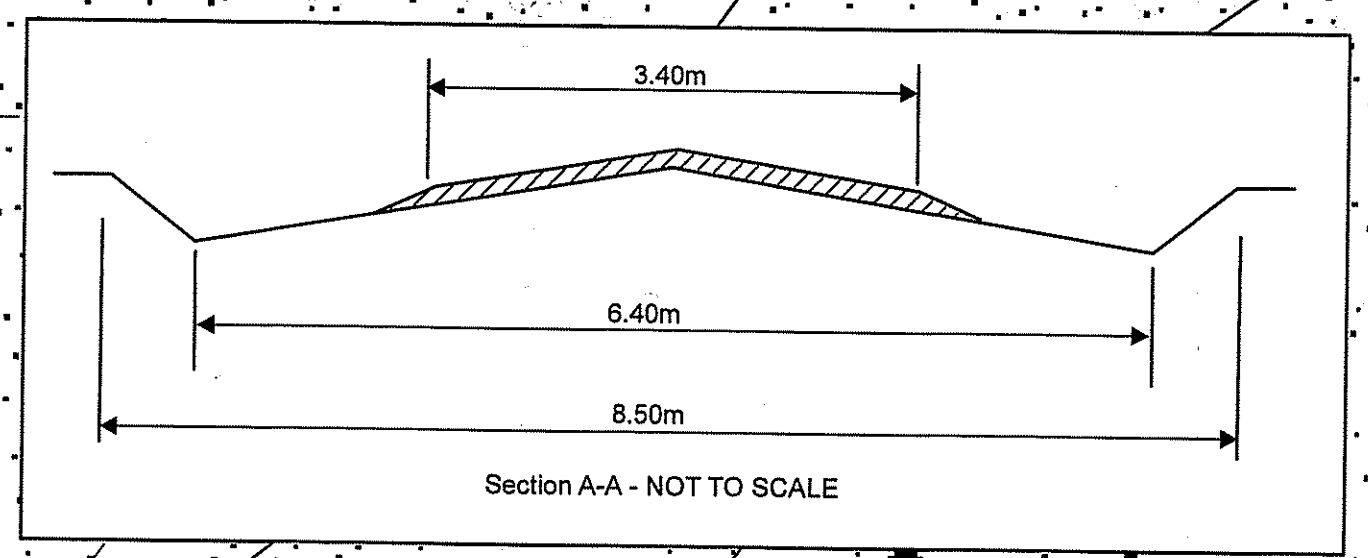
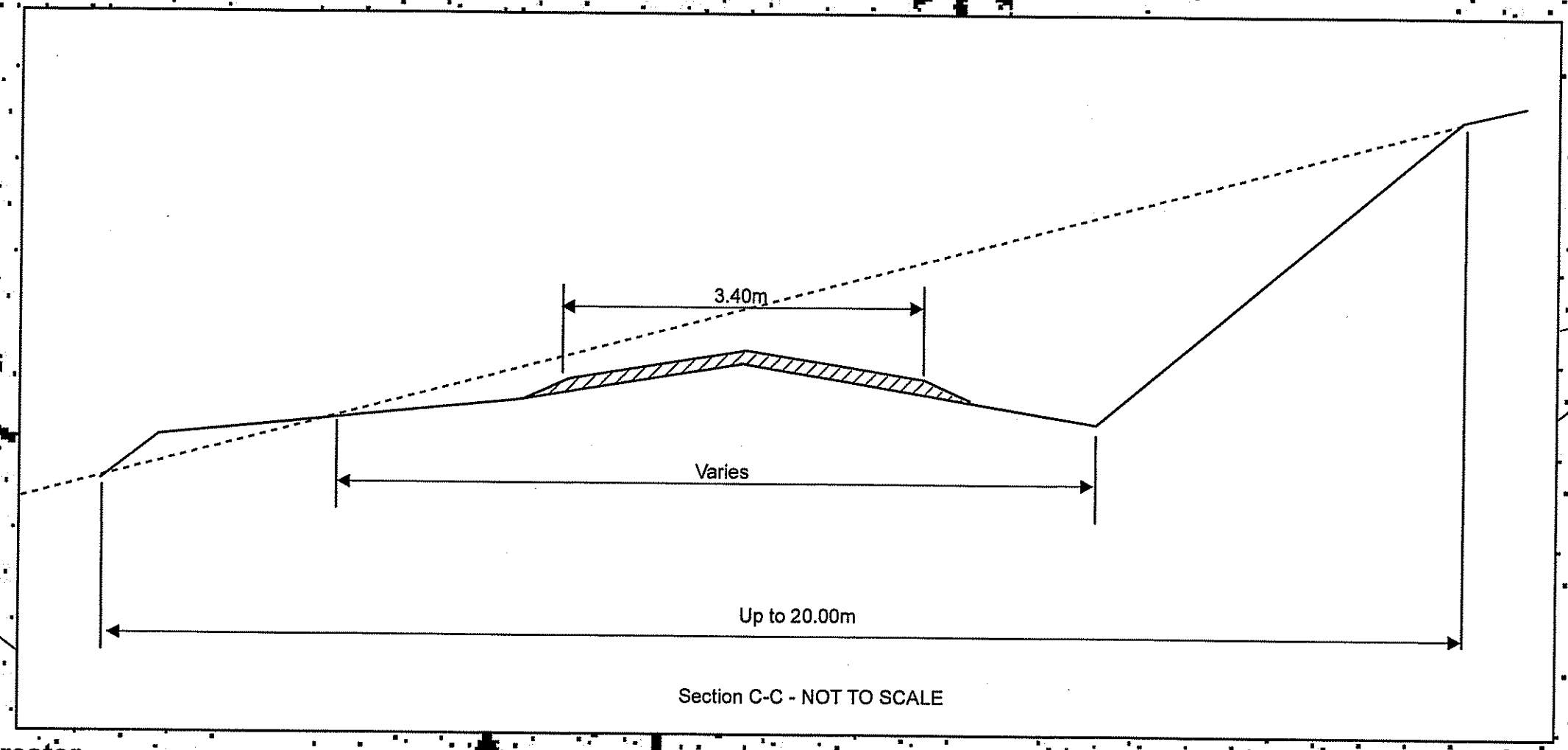
Existing forestry road

Grid ref. SE89469376

Track

Site of possible borrow pit

NYM/NPA
- 9 May 2012


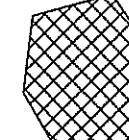



Forester

Standard FC turning point

Standard FC turning point

Cess Banks

-  Line of proposed road
-  Proposed borrow pit
-  Contour lines - 10m intervals

Forestry Commission England		Forestry Civil Engineering	
Cess Banks Access Road			
Road Layout and Sections			
CB/02		Revision:	
Scale: 1:1,000	Date: 09 May 2012	Checked:	
Drawn: J Harkness		Checked:	

DO NOT SCALE - IF IN DOUBT ASK

This map is reproduced from Ordnance Survey material with the permission of Ordnance Survey on behalf of the Controller of Her Majesty's Stationery Office, Crown copyright. Unauthorised reproduction infringes Crown copyright and may lead to prosecution or civil proceedings. Forestry Commission PGA 100025486 - 2011