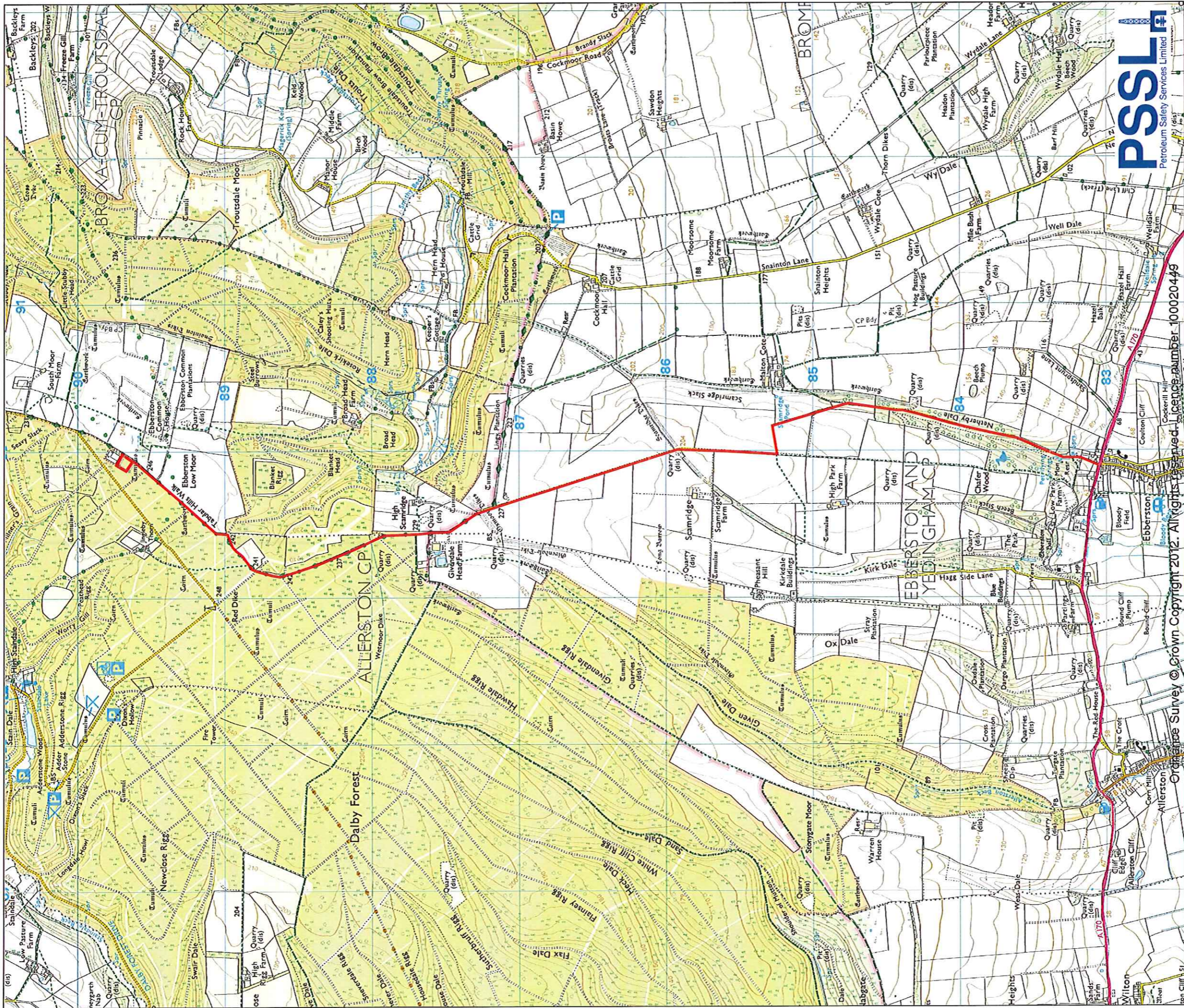


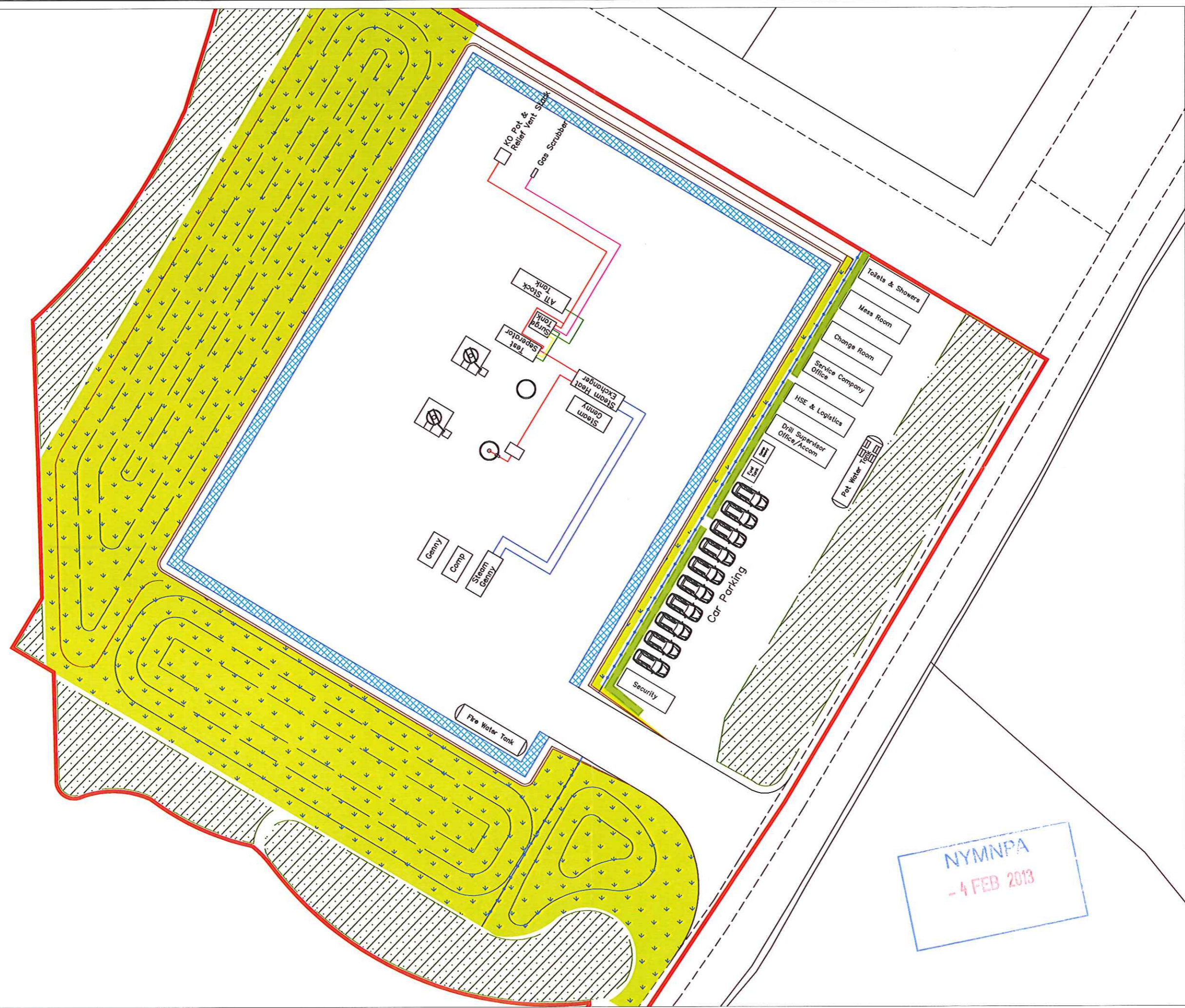
Key:	
Site Location	
Site Coordinates:	
	489901E 489679N
Client:	Viking UK Gas Limited
Petroleum Safety Services Innovation Centre Kirkleatham Business Park Redcar, TS10 5SH	
Job Title:	Eberston Moor A Appraisal Wells
Drawing Title:	Eberston Moor A Site Location Plan
Scale:	1:10,000 (Printed A3)
Date:	27th November 2012
Drawn By:	Jonathan Foster
Drawing No:	PSSL/VUK/EB-A/PA/002
Rev:	1



Key: Vehicle Access Route —	Client: Viking UK Gas Limited	Drawn By: Jonathan Foster
	Project: Eberston Moor A Appraisal Wells	Date: 27 th November 2012 Approved By: Jonathan Foster
Petroleum Safety Services Limited The Innovation Centre Kirkleatham Business Park Redcar TS10 5SH	Drawing Title: Eberston Moor A Site Access Route	Date: 27 th November 2012 Drawing No: PSSL/VUK/EB-A/PA010 Rev: 0

NYMNP
 - 4 FEB 2013

Ordnance Survey © Crown Copyright 2012. All rights reserved. Licence number 100020449



- Key:**
- Planning Application Red Line Boundary
 - Topsoil Screening Bund
 - Open Perimeter Drainage Ditch
 - Drilling Rig & Equipment

Client:
Viking UK Gas Limited

Petroleum Safety Services
The Innovation Centre
Kirkleatham Business Park
Redcar, TS10 5SH

Project:
Ebberston Moor A
Appraisal Wells

Drawing Title:
Well Testing Layout

Scale: 1:500 (Print A3)

Drawn By:
Jonathan Foster

Date Drawn: 27/11/2012

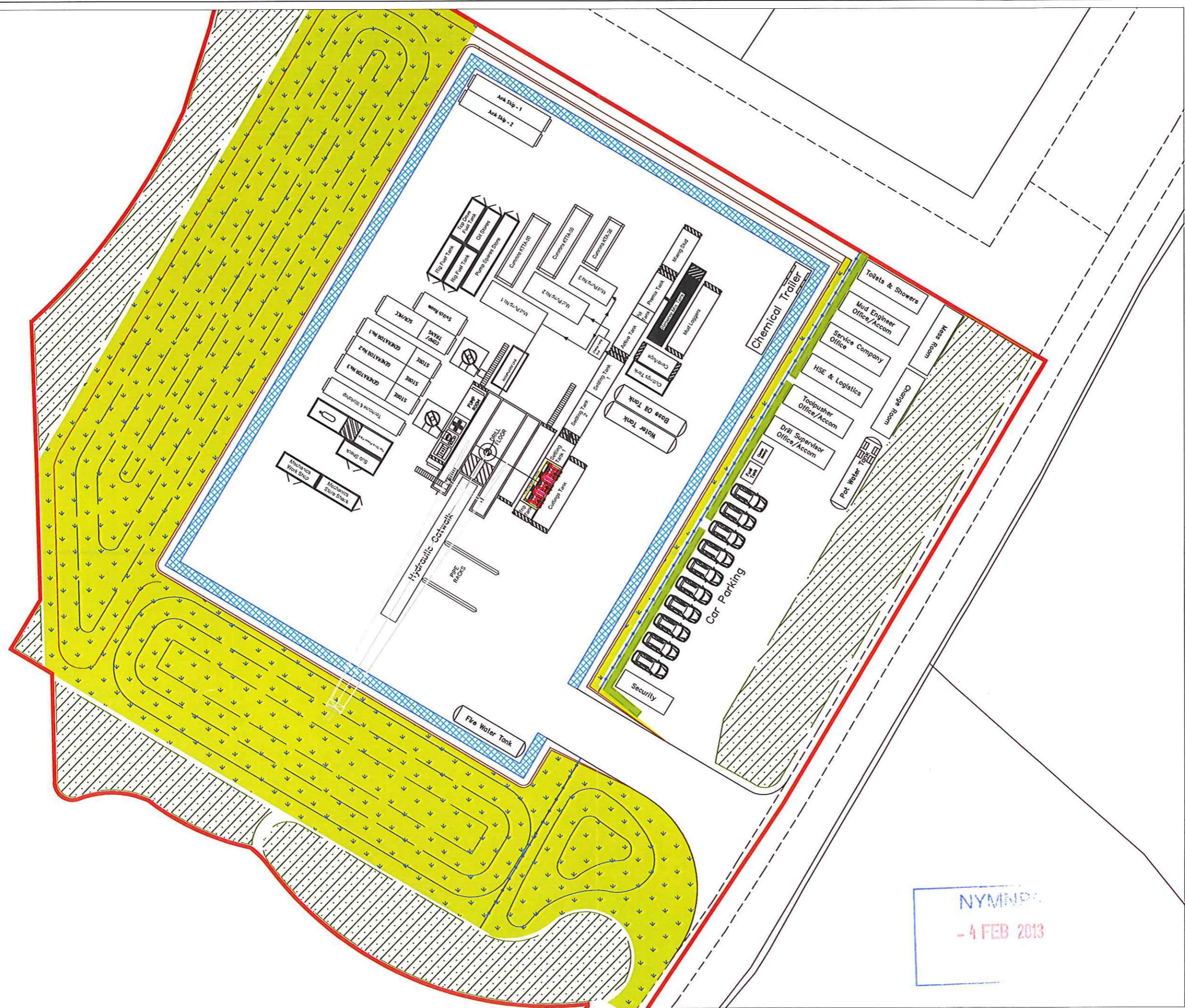
Approved By:
Jonathan Foster

Date Approved: 27/11/2012

Drawing No:
PSSL/VUK/EB-A/PA/006

Rev: 0

NYMNP
- 4 FEB 2013



PSSL
Petroleum Safety Services Limited

Key:

- Planning Application Red Line Boundary
- Topsoil Screening Bund
- Open Perimeter Drainage Ditch
- Drilling Rig & Equipment

Client:
Viking UK Gas Limited

Petroleum Safety Services
The Innovation Centre
Kirkleatham Business Park
Redcar, TS10 5SH

Project:
Ebberston Moor A
Appraisal Wells

Drawing Title:
Drilling Rig Layout

Scale: 1:500 (Print A3)

Drawn By:
Jonathan Foster

Date Drawn: 27/11/2012

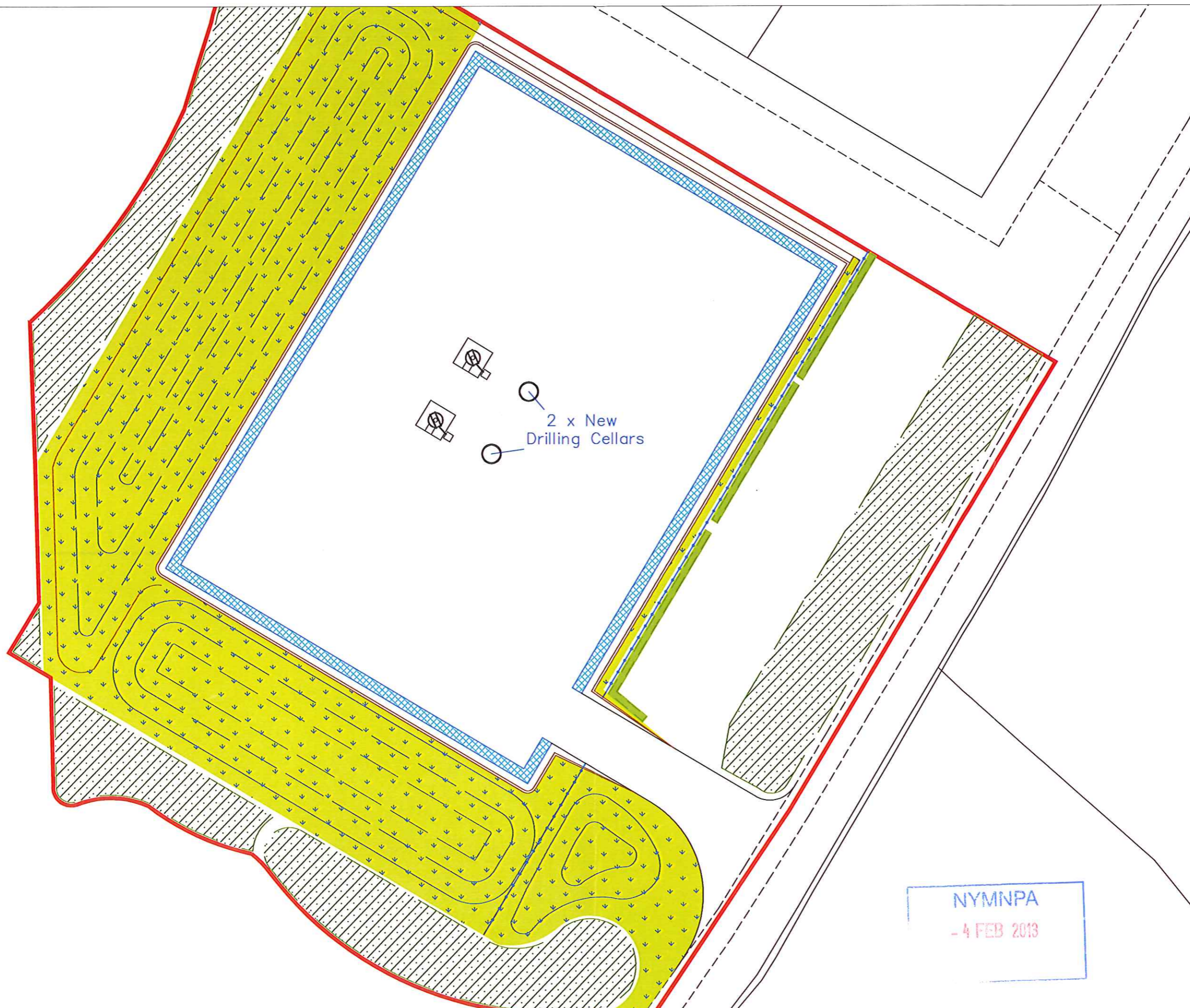
Approved By:
Jonathan Foster

Date Approved: 27/11/2012

Drawing No:
PSSL/VUK/EB-A/PA/005

Rev: 0

NYMNP
- 4 FEB 2013



2 x New Drilling Cellars



Key:

Planning Application Red Line Boundary	
Topsoil Screening Bund	
Open Perimeter Drainage Ditch	

Note:
Additional drilling cellar locations are indicative only. Exact location is contingent on rig selection.

Client:
Viking UK Gas Limited

Petroleum Safety Services
The Innovation Centre
Kirkleatham Business Park
Redcar, TS10 5SH

Project:
Ebberston Moor A
Appraisal Wells

Drawing Title:
Construction Layout

Scale: 1:500 (Print A3)

Drawn By:
Jonathan Foster

Date Drawn: 27/11/2012

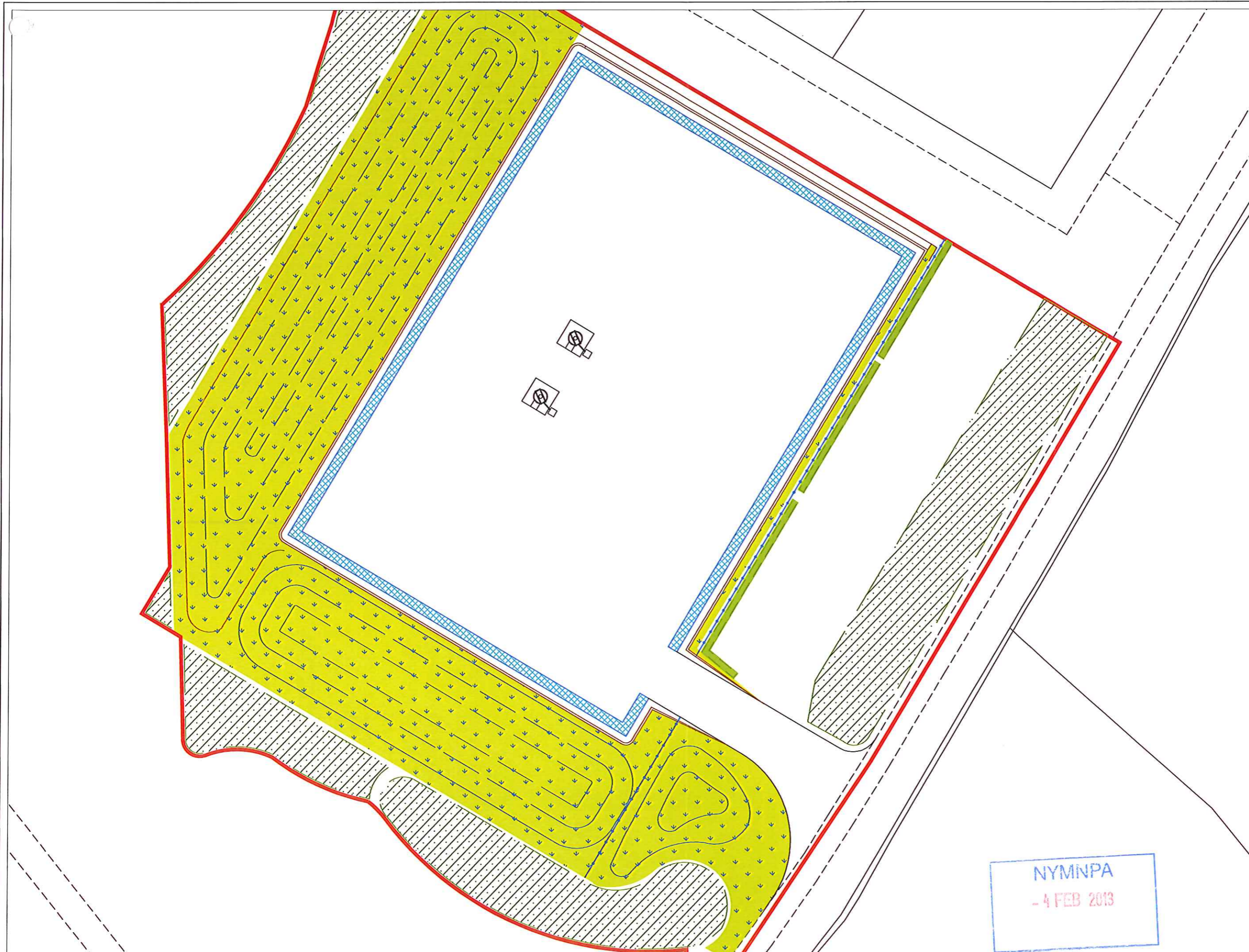
Approved By:
Jonathan Foster

Date Approved: 27/11/2012

Drawing No:
PSSL/VUK/EB-A/PA/004

Rev: 0

NYMNPA
- 4 FEB 2013



Key:

- Planning Application Red Line Boundary
- Topsoil Screening Bund
- Open Perimeter Drainage Ditch

Client:
Viking UK Gas Limited

Petroleum Safety Services
The Innovation Centre
Kirkleatham Business Park
Redcar, TS10 5SH

Project:
Eberston Moor A
Appraisal Wells

Drawing Title:
Existing Site Layout

Scale: 1:500 (Print A3)

Drawn By:
Jonathan Foster

Date Drawn: 27/11/2012

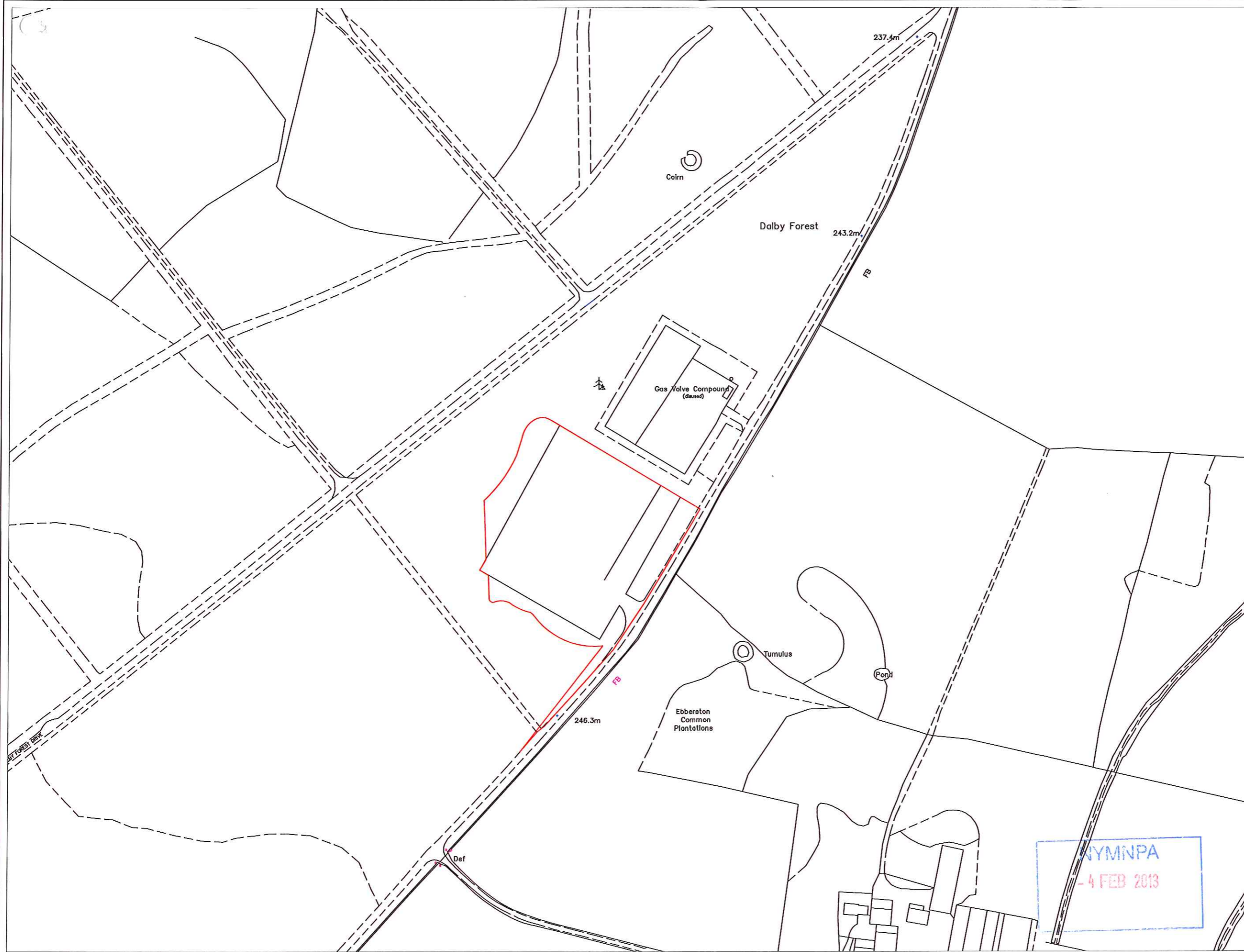
Approved By:
Jonathan Foster

Date Approved: 27/11/2012

Drawing No:
PSSL/VUK/EB-A/PA/003

Rev: 0

NYMNP
 - 4 FEB 2013



Key:
 Planning Application
 Red Line Boundary

Client:
 Viking UK Gas Limited
Petroleum Safety Services
 The Innovation Centre
 Kirkleatham Business Park
 Redcar, TS10 5SH

Project:
 Eberston Moor A
 Appraisal Wells
Drawing Title:
 Red Line Boundary Plan
Scale: 1:2,500 (Print A3)

Drawn By:
 Jonathan Foster
Date Drawn: 27/11/2012
Approved By:
 Jonathan Foster
Date Approved: 27/11/2012

Drawing No:
 PSSL/UK/EB-A/PA/001
Rev: 1