



North York Moors National Park Authority
 The Old Vicarage
 Bondgate
 Helmsley
 York
 YO62 5BP

Telephone: 01439 770657
 Email: dc@northyorkmoors-npa.gov.uk
 Website: www.moors.uk.net

NYM / 2013 / 0279 / FL

2013/0279

Application for Planning Permission.
 Town and Country Planning Act 1990

385 #12160

715/13

Publication of applications on planning authority websites.

Please note that the information provided on this application form and in supporting documents may be published on the Authority's website. If you require any further clarification, please contact the Authority's planning department.

1. Applicant Name, Address and Contact Details

Title: First name: Surname:

Company name:

Street address:

Town/City:

County:

Country:

Postcode:

Telephone number:

Mobile number:

Fax number:

Email address:

Are you an agent acting on behalf of the applicant? Yes No

2. Agent Name, Address and Contact Details

Title: First Name: Surname:

Company name:

Street address:

Town/City:

County:

Country:

Postcode:

Telephone number:

Mobile number:

Fax number:


Email address:

3. Description of the Proposal

Please describe the proposed development including any change of use:

"Change of use of existing stable structure to a single residential unit with associated alterations to elevations, including glazed corridor"
 DO NOT ALTER WITHOUT THE WRITTEN PERMISSION OF THE AGENT.

Has the building, work or change of use already started? Yes No



4. Site Address Details

Full postal address of the site (including full postcode where available)

House: Suffix:

House name: Stable Block at Rockhaven

Street address: Newlands Road
Cloughton

Town/City: Scarborough

County:

Postcode: YO13 0AR

Description:

NYM / 2013 / 0 2 7 9 / 5 6 1

Description of location or a grid reference
(must be completed if postcode is not known):

Easting: 501112

Northing: 495357

5. Pre-application Advice

Has assistance or prior advice been sought from the local authority about this application? Yes No

If Yes, please complete the following information about the advice you were given (this will help the authority to deal with this application more efficiently):

Officer name:

Title: Ms First name: Hilary Surname: Saunders

Reference: RESPONSE TO 05/12/12

Date (DD/MM/YYYY): 05/02/2012 (Must be pre-application submission)

Details of the pre-application advice received:

A tad negative, but addressed by the planning support statement attached.

6. Pedestrian and Vehicle Access, Roads and Rights of Way

- Is a new or altered vehicle access proposed to or from the public highway? Yes No
- Is a new or altered pedestrian access proposed to or from the public highway? Yes No
- Are there any new public roads to be provided within the site? Yes No
- Are there any new public rights of way to be provided within or adjacent to the site? Yes No
- Do the proposals require any diversions/extinguishments and/or creation of rights of way? Yes No

7. Waste Storage and Collection

Do the plans incorporate areas to store and aid the collection of waste? Yes No

If Yes, please provide details:

BINS TO BE LOCATED BY SIDE OF GARAGE DOOR

Have arrangements been made for the separate storage and collection of recyclable waste? Yes No

If Yes, please provide details:

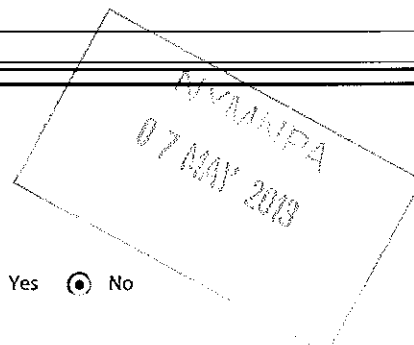
BINS TO BE LOCATED BY SIDE OF GARAGE DOOR

8. Authority Employee/Member

With respect to the Authority, I am:

- (a) a member of staff
- (b) an elected member
- (c) related to a member of staff
- (d) related to an elected member

Do any of these statements apply to you? Yes No



9. Materials

Please state what materials (including type, colour and name) are to be used externally (if applicable):

9. (Materials continued)

NYM / 2013 / 0 2 7 9 / PL 1

Wall - description:

Description of *existing* materials and finishes:

Timber finish.

Description of *proposed* materials and finishes:

Timber finish, retained with glazing corridor proposed.

Roof - description:

Description of *existing* materials and finishes:

Red clay pan tiled

Description of *proposed* materials and finishes:

Red clay pan tiled, to remain as existing.

Windows - description:

Description of *existing* materials and finishes:

Timber framed and glazed.

Description of *proposed* materials and finishes:

Timber framed and glazed, to match those existing.

Doors - description:

Description of *existing* materials and finishes:

Timber.

Description of *proposed* materials and finishes:

Timber to match those existing and retained.

Boundary treatments - description:

Description of *existing* materials and finishes:

Walls, fences and foliage.

Description of *proposed* materials and finishes:

Walls, fences and foliage, all retained as existing.

Vehicle access and hard standing - description:

Description of *existing* materials and finishes:

Gate access within frontage wall is existing to corner of site.

Description of *proposed* materials and finishes:

Gate access within frontage wall is existing to corner of site and would be retained and re-used, with a crushed stone drive created from gate to structure.

Lighting - add description

Description of *existing* materials and finishes:

None.


Description of *proposed* materials and finishes:

None proposed.

Are you supplying additional information on submitted plan(s)/drawing(s)/design and access statement? Yes No

If Yes, please state references for the plan(s)/drawing(s)/design and access statement:

PLAN SHEETS AS ATTACHED & PLANNING STATEMENT & ARTICLE



10. Vehicle Parking

Please provide information on the existing and proposed number of on-site parking spaces:

Type of vehicle	Existing number of spaces	Total proposed (including spaces retained)	Difference in spaces
Cars	2	1	-1
Light goods vehicles/public carrier vehicles	0	0	0
Motorcycles	0	0	0
Disability spaces	0	0	0
Cycle spaces	0	0	0
Other (e.g. Bus)	0	0	0
Short description of Other			

11. Foul Sewage

Please state how foul sewage is to be disposed of:

- Mains sewer Package treatment plant Unknown
- Septic tank Cess pit

Other

Are you proposing to connect to the existing drainage system? Yes No Unknown

12. Assessment of Flood Risk

Is the site within an area at risk of flooding? (Refer to the Environment Agency's Flood Map showing flood zones 2 and 3 and consult Environment Agency standing advice and your local planning authority requirements for information as necessary.)

NYM / 2013 / 0279 / FL 1
 Yes No

If Yes, you will need to submit an appropriate flood risk assessment to consider the risk to the proposed site.

Is your proposal within 20 metres of a watercourse (e.g. river, stream or beck)?

Yes No

Will the proposal increase the flood risk elsewhere?

Yes No

How will surface water be disposed of?

Sustainable drainage system

Main sewer

Pond/lake

Soakaway

Existing watercourse

13. Biodiversity and Geological Conservation

To assist in answering the following questions refer to the guidance notes for further information on when there is a reasonable likelihood that any important biodiversity or geological conservation features may be present or nearby and whether they are likely to be affected by your proposals.

Having referred to the guidance notes, is there a reasonable likelihood of the following being affected adversely or conserved and enhanced within the application site, OR on land adjacent to or near the application site:

a) Protected and priority species

Yes, on the development site Yes, on land adjacent to or near the proposed development No

b) Designated sites, important habitats or other biodiversity features

Yes, on the development site Yes, on land adjacent to or near the proposed development No

c) Features of geological conservation importance

Yes, on the development site Yes, on land adjacent to or near the proposed development No

14. Existing Use

Please describe the current use of the site:

CURTILAGE AND GARDEN

Is the site currently vacant? Yes No

If Yes, please describe the last use of the site:

CURTILAGE AND GARDEN

When did this use end (if known) (DD/MM/YYYY)?

Does the proposal involve any of the following?

If yes, you will need to submit an appropriate contamination assessment with your application.

Land which is known to be contaminated? Yes No

Land where contamination is suspected for all or part of the site? Yes No

A proposed use that would be particularly vulnerable to the presence of contamination? Yes No

NYM/NPA
07 MAY 2013

15. Trees and Hedges

Are there trees or hedges on the proposed development site? Yes No

And/or: Are there trees or hedges on land adjacent to the proposed development site that could influence the development or might be important as part of the local landscape character? Yes No

If Yes to either or both of the above, you may need to provide a full Tree Survey, at the discretion of your local planning authority. If a Tree Survey is required, this and the accompanying plan should be submitted alongside your application. Your local planning authority should make clear on its website what the survey should contain, in accordance with the current 'BS5837: Trees in relation to construction - Recommendations'.

16. Trade Effluent

Does the proposal involve the need to dispose of trade effluents or waste? Yes No

17. Residential Units

Does your proposal include the gain or loss of residential units? Yes No

17. Residential Units (continued)

NYM / 2013 / 0 2 7 9 / 8 6 - 1
Market Housing - Existing

Market Housing - Proposed

	Number of bedrooms				
	1	2	3	4+	Unknown
Houses		1			
Flats/Maisonettes					
Live-Work units					
Cluster flats					
Sheltered housing					
Bedsit/Studios					
Unknown					

	Number of bedrooms				
	1	2	3	4+	Unknown
Houses	0	0			
Flats/Maisonettes					
Live-Work units					
Cluster flats					
Sheltered housing					
Bedsit/Studios					
Unknown					

Proposed Market Housing Total

Existing Market Housing Total

Overall Residential Unit Totals

Total proposed residential units	1
Total existing residential units	0

18. All Types of Development: Non-residential Floorspace

Does your proposal involve the loss, gain or change of use of non-residential floorspace? Yes No

19. Employment

If known, please complete the following information regarding employees:

	Full-time	Part-time	Equivalent number of full-time
Existing employees	0	0	0
Proposed employees	0	0	0

20. Hours of Opening

If known, please state the hours of opening for each non-residential use proposed:

Use	Monday to Friday		Saturday		Sunday and Bank Holidays		Not Known
	Start Time	End Time	Start Time	End Time	Start Time	End Time	

21. Site Area

What is the site area?

22. Industrial or Commercial Processes and Machinery

Please describe the activities and processes which would be carried out on the site and the end products including plant, ventilation or air conditioning. Please include the type of machinery which may be installed on site:

Is the proposal for a waste management development? Yes No

23. Hazardous Substances

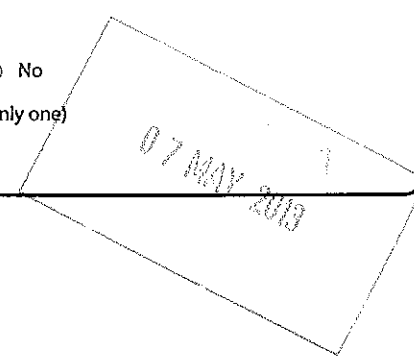
Is any hazardous waste involved in the proposal? Yes No

24. Site Visit

Can the site be seen from a public road, public footpath, bridleway or other public land? Yes No

If the planning authority needs to make an appointment to carry out a site visit, whom should they contact? (Please select only one)

The agent The applicant Other person



26. Declaration

I/we hereby apply for planning permission/consent as described in this form and the accompanying plans/drawings and additional information. I/we confirm that, to the best of my/our knowledge, any facts stated are true and accurate and any opinions given are the genuine opinions of the person(s) giving them.



Date

05/05/2013

NY11 / 2013 / 0 2 7 9 / 66

NYMMPA
07 MAY 2013