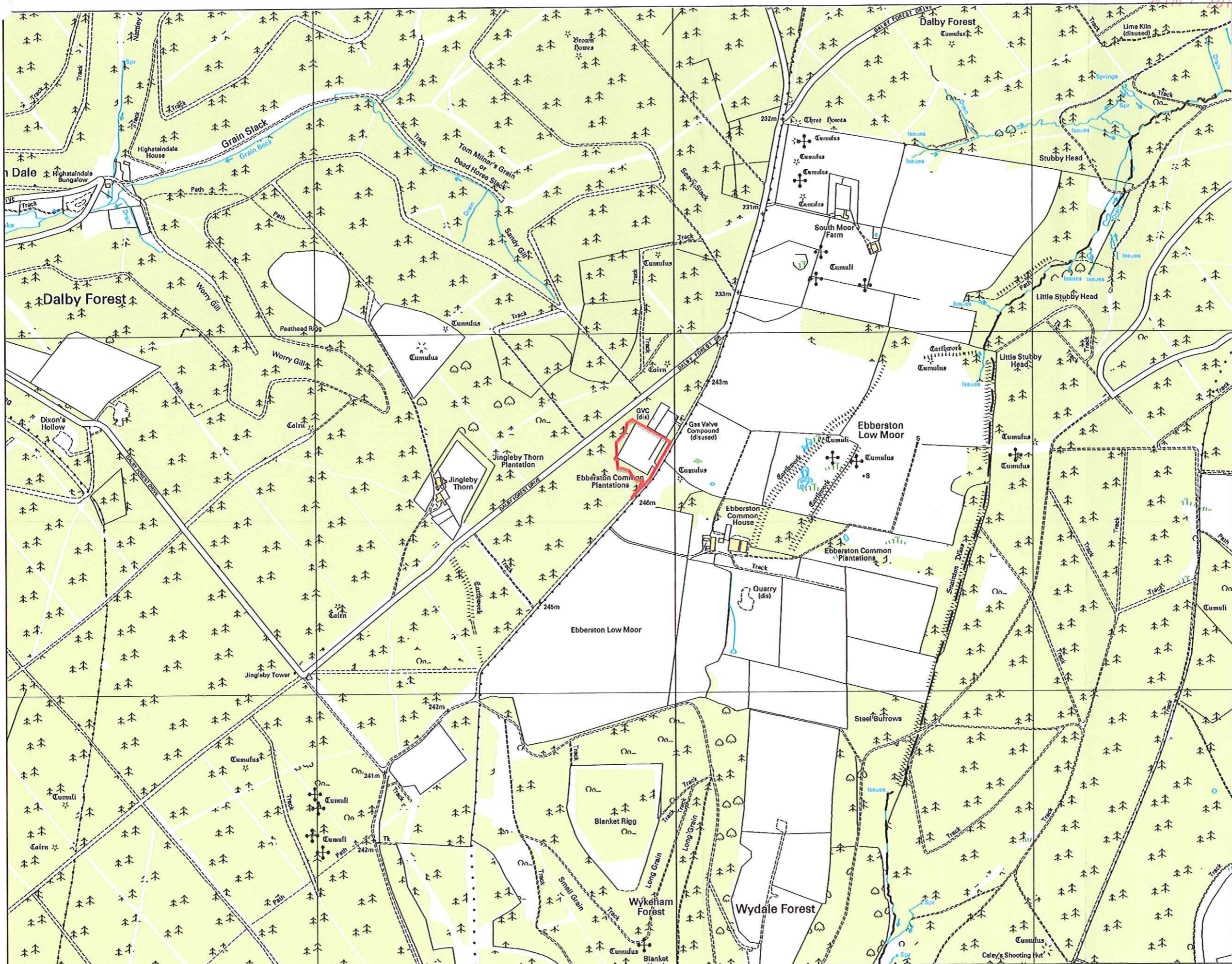


NYM / 2013 / 0459 / FL



Key:  
 Site Location

NYMNPA  
- 8 JUL 2013

Site Coordinates:  
 489901E  
 489679N

Client:  
 Viking UK Gas Limited

Petroleum Safety Services  
 Innovation Centre  
 Kirkleatham Business Park  
 Redcar, TS10 5SH

Job Title:  
 Ebberston Moor A  
 Appraisal Wells

Drawing Title:  
 Ebberston Moor A  
 Site Location Plan

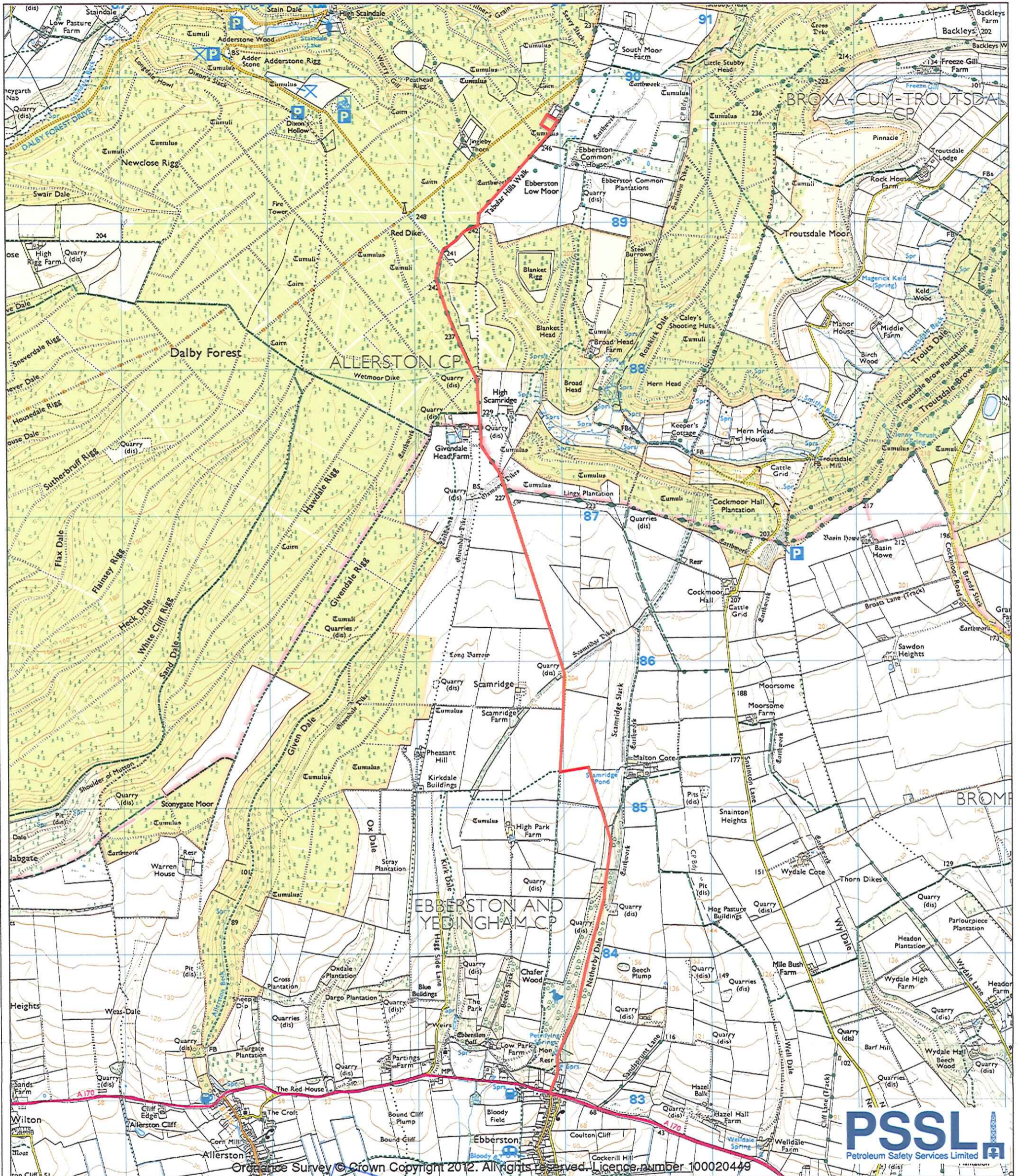
Scale: 1:10,000 (Printed A3)

Date: 27th November 2012

Drawn By:  
 Jonathan Foster

Drawing No:  
 PSSL/VUK/EB-A/PA/002

Rev: 1



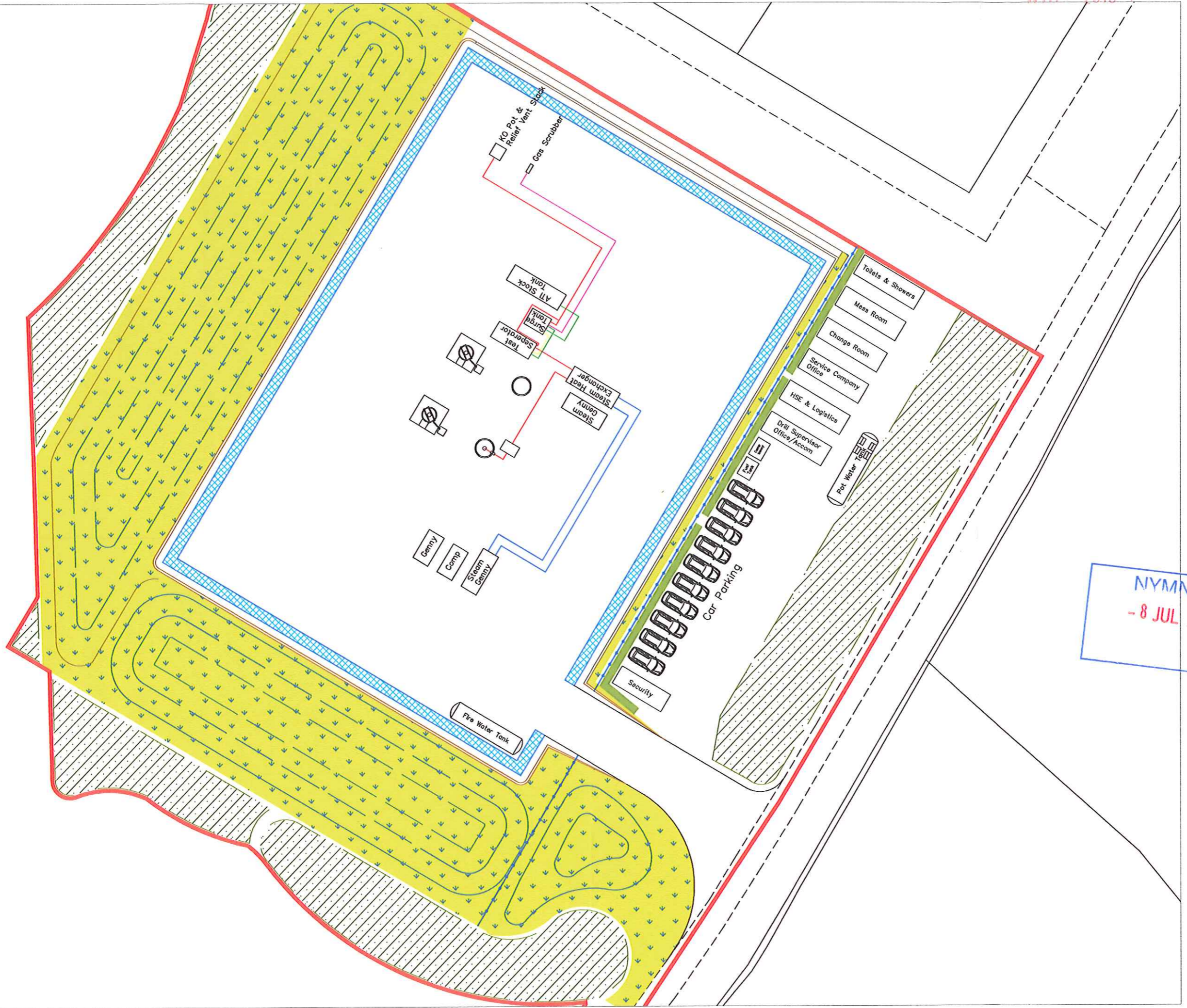
Ordnance Survey © Crown Copyright 2012. All rights reserved. Licence number 100020449



<b>Key:</b> Vehicle Access Route <span style="color: red;">—</span>	Client: Viking UK Gas Limited	Drawn By: Jonathan Foster
	Project: Eberston Moor A Appraisal Wells	Date: 27 <sup>th</sup> November 2012
Petroleum Safety Services Limited The Innovation Centre Kirkleatham Business Park Redcar TS10 5SH	Drawing Title: Eberston Moor A Site Access Route	Approved By: Jonathan Foster
	Scale: 1: 25,000	Date: 27 <sup>th</sup> November 2012
		Drawing No: PSSL/VUK/EB-A/PA/010
		Rev: 0

NYM/NPA  
 - 8 JUL 2013

NYM / 2013 / 10459 / 1

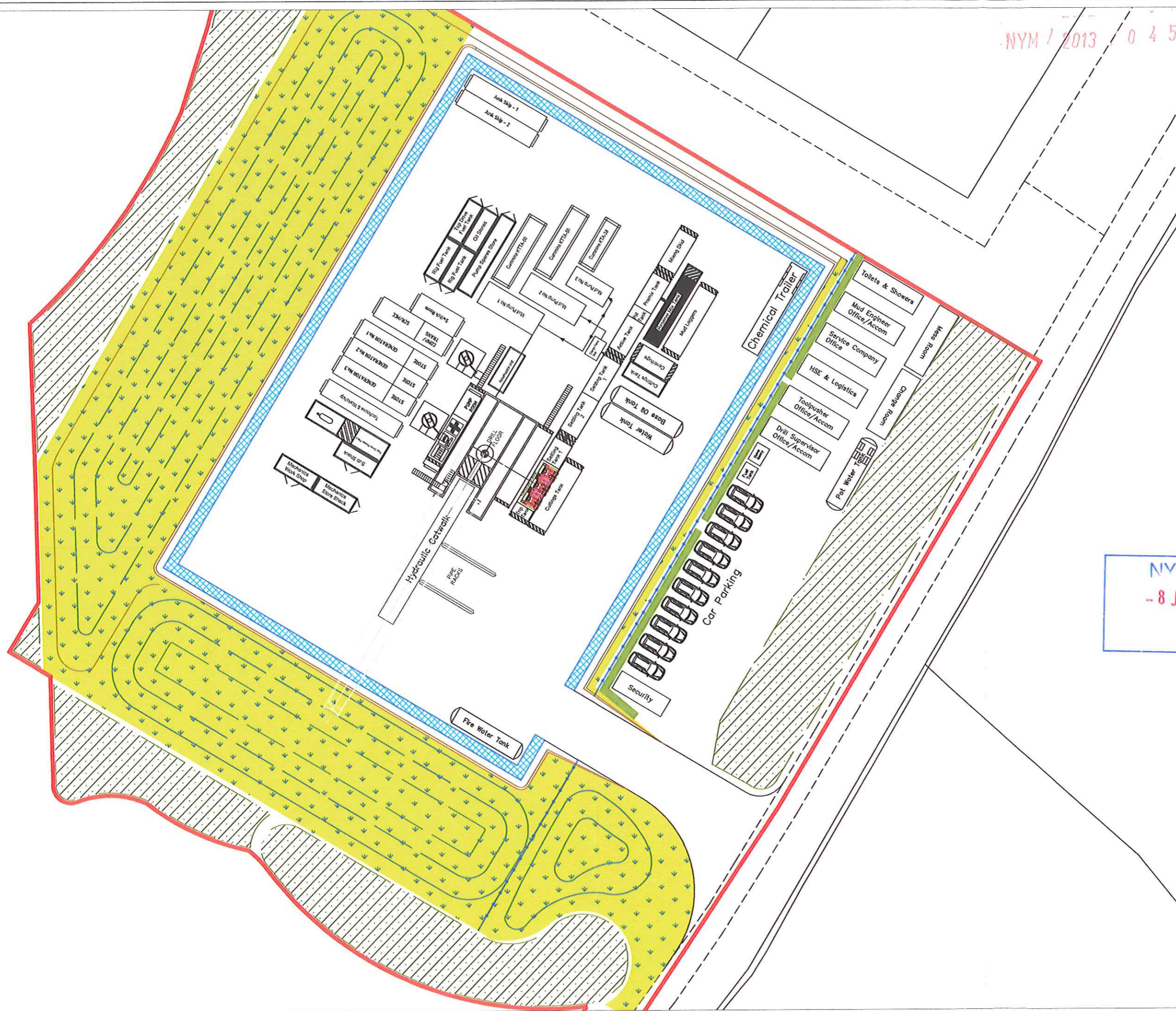


- Key:**
- Planning Application Red Line Boundary
  - Topsoil Screening Bund
  - Open Perimeter Drainage Ditch
  - Drilling Rig & Equipment

NYM NPA  
- 8 JUL 2013

<b>Client:</b> Viking UK Gas Limited
<b>Petroleum Safety Services</b> The Innovation Centre Kirkleatham Business Park Redcar, TS10 5SH
<b>Project:</b> Ebberston Moor A Appraisal Wells
<b>Drawing Title:</b> Well Testing Layout
<b>Scale:</b> 1:500 (Print A3)
<b>Drawn By:</b> Jonathan Foster
<b>Date Drawn:</b> 27/11/2012
<b>Approved By:</b> Jonathan Foster
<b>Date Approved:</b> 27/11/2012
<b>Drawing No:</b> PSSL/VUK/EB-A/PA/006
<b>Rev:</b> 0

NYM / 2013 0 4 5 9 / FL ↓



- Key:**
- Planning Application Red Line Boundary
  - Topsoil Screening Bund
  - Open Perimeter Drainage Ditch
  - Drilling Rig & Equipment

NYM NPA  
- 8 JUL 2013

**Client:**  
Viking UK Gas Limited

**Petroleum Safety Services**  
The Innovation Centre  
Kirkleatham Business Park  
Redcar, TS10 5SH

**Project:**  
Eberston Moor A  
Appraisal Wells

**Drawing Title:**  
Drilling Rig Layout

**Scale:** 1:500 (Print A3)

**Drawn By:**  
Jonathan Foster

**Date Drawn:** 27/11/2012

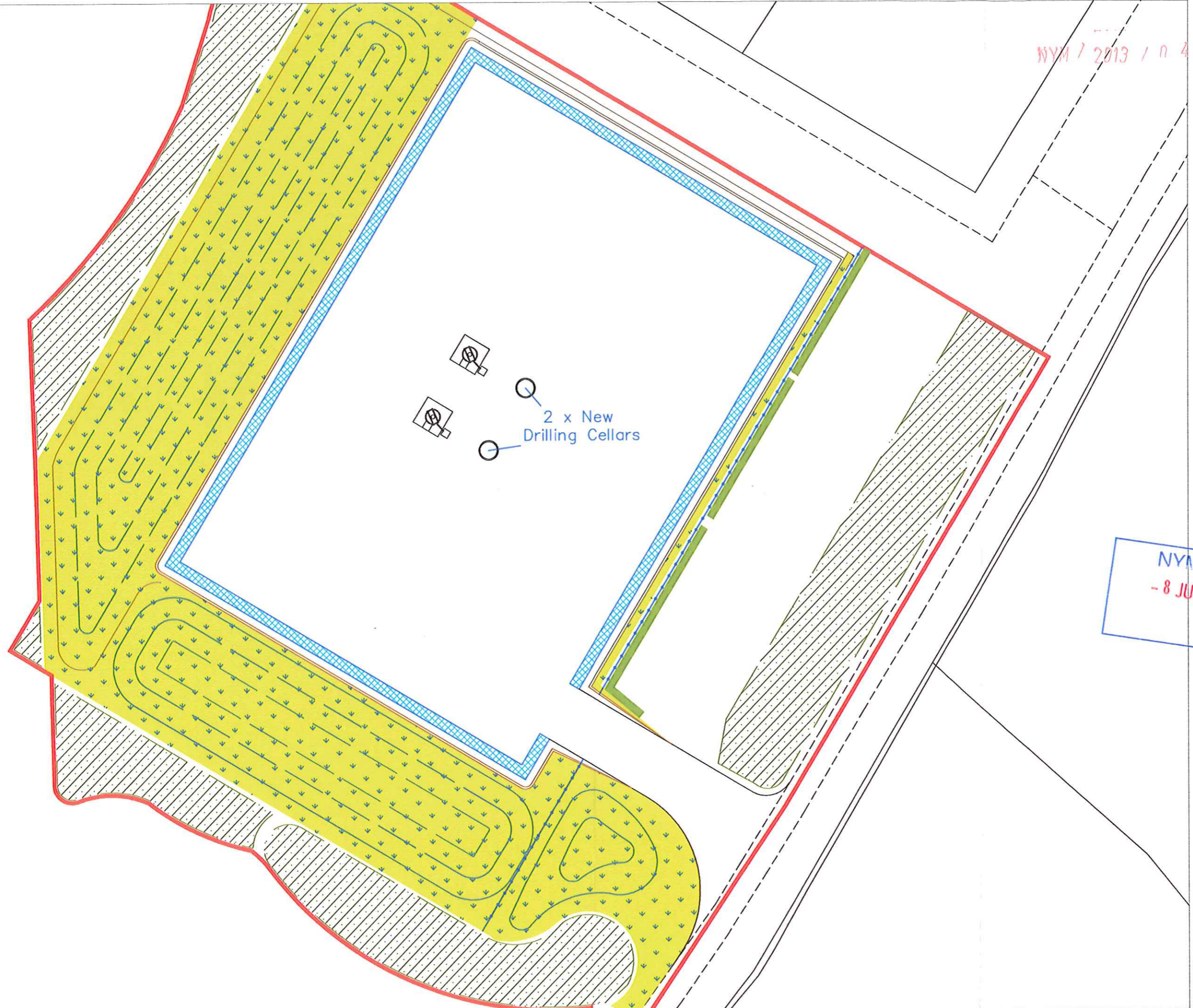
**Approved By:**  
Jonathan Foster

**Date Approved:** 27/11/2012

**Drawing No:**  
PSSL/VUK/EB-A/PA/005

**Rev:** 0

NYM / 2013 / 0459 / FL 9



2 x New Drilling Cellars



**Key:**

Planning Application Red Line Boundary	
Topsoil Screening Bund	
Open Perimeter Drainage Ditch	

NYM NPA  
- 8 JUL 2013

Note:  
Additional drilling cellar locations are  
indicative only. Exact location is contingent  
on rig selection.

**Client:**  
Viking UK Gas Limited

**Petroleum Safety Services**  
The Innovation Centre  
Kirkleatham Business Park  
Redcar, TS10 5SH

**Project:**  
Eberston Moor A  
Appraisal Wells

**Drawing Title:**  
Construction Layout

**Scale:** 1:500 (Print A3)

**Drawn By:**  
Jonathan Foster

**Date Drawn:** 27/11/2012

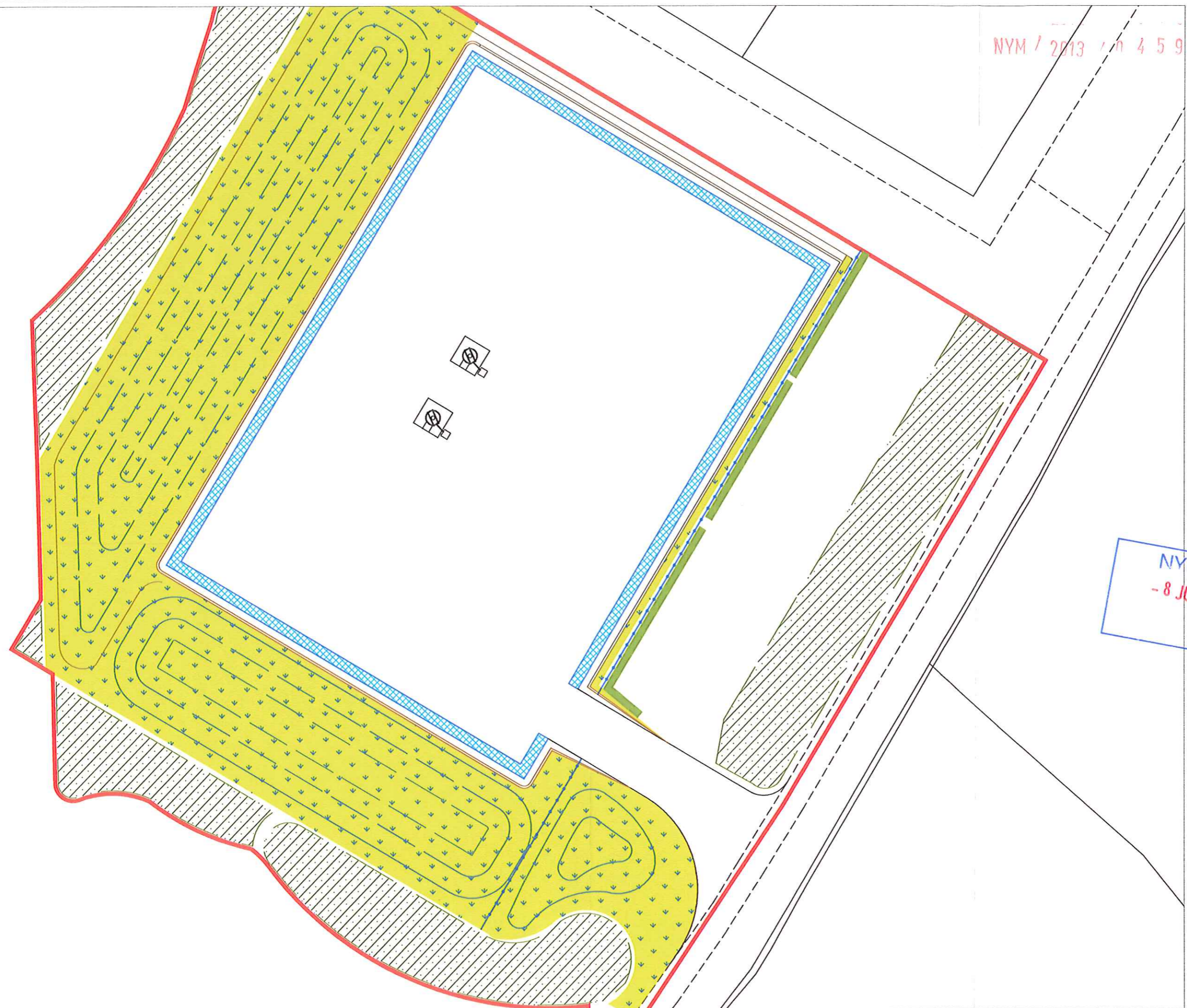
**Approved By:**  
Jonathan Foster

**Date Approved:** 27/11/2012

**Drawing No:**  
PSSL/VUK/EB-A/PA/004

**Rev:** 0

NYM / 2013 / n 4 5 9 / FL 1



- Key:**
- Planning Application Red Line Boundary
  - Topsail Screening Bund
  - Open Perimeter Drainage Ditch

NYM NPA  
- 8 JUL 2013

**Client:**  
Viking UK Gas Limited

**Petroleum Safety Services**  
The Innovation Centre  
Kirkleatham Business Park  
Redcar, TS10 5SH

**Project:**  
Ebberston Moor A  
Appraisal Wells

**Drawing Title:**  
Existing Site Layout

**Scale:** 1:500 (Print A3)

**Drawn By:**  
Jonathan Foster

**Date Drawn:** 27/11/2012

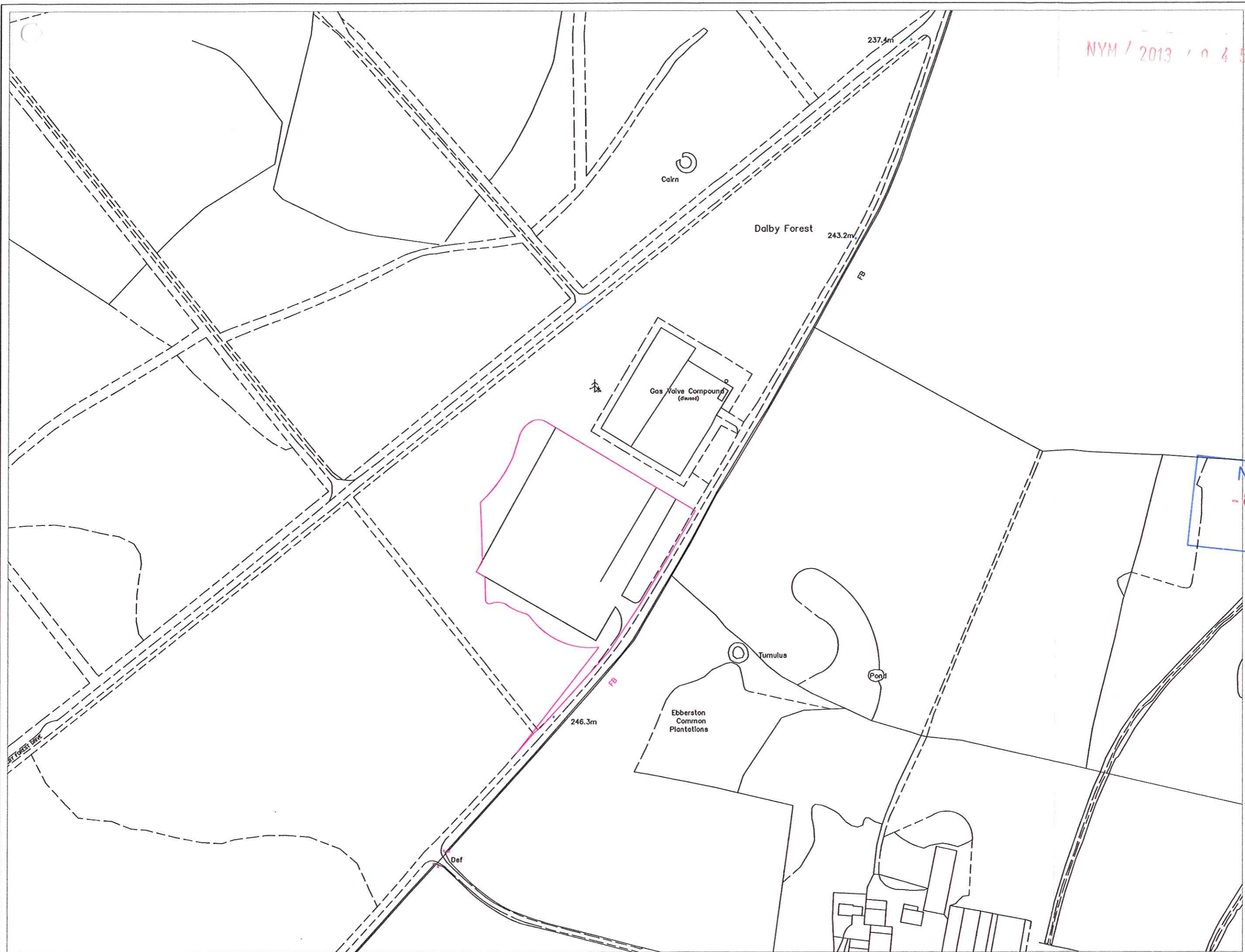
**Approved By:**  
Jonathan Foster

**Date Approved:** 27/11/2012

**Drawing No:**  
PSSL/VUK/EB-A/PA/003

**Rev:** 0

NYM / 2013 / 0459 / FL 1



Key:  
Planning Application   
Red Line Boundary

NYMNPA  
- 8 JUL 2013

Client:  
Viking UK Gas Limited

Petroleum Safety Services  
The Innovation Centre  
Kirkleatham Business Park  
Redcar, TS10 5SH

Project:  
Eberston Moor A  
Appraisal Wells

Drawing Title:  
Red Line Boundary Plan

Scale: 1:2,500 (Print A3)

Drawn By:  
Jonathan Foster

Date Drawn: 27/11/2012

Approved By:  
Jonathan Foster

Date Approved: 27/11/2012

Drawing No:  
PSSL/VUK/EB-APA/001

Rev: 1