




The scaling of this drawing cannot be assured
 Revision _____ Date _____ Drn _____ Ckd _____

LEGEND

-  Application Site Boundary
-  North York Moors National Park Boundary
-  Pipeline

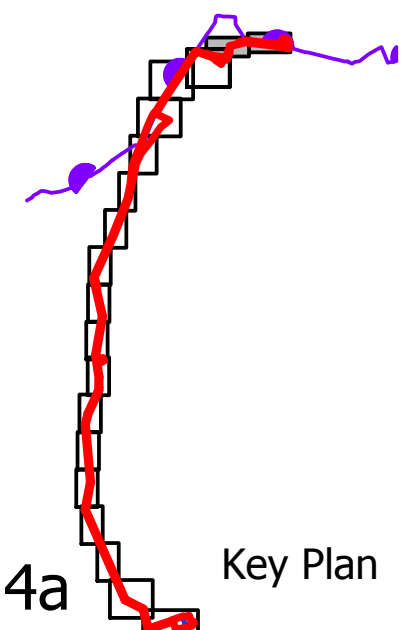
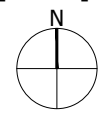


Figure 3.4a Key Plan

Project
Ebberston Moor South Well Site to Knapton Gas Pipeline

Drawing Title
Detailed Site Layout
Sheet 1 of 12

Date	Scale	Drawn by	Check by
05.08.2014	1:2,500 @A3	ML	ED
Project No	Drawing No	Revision	
23428	P101	-	

0 20 40 60 80 100m

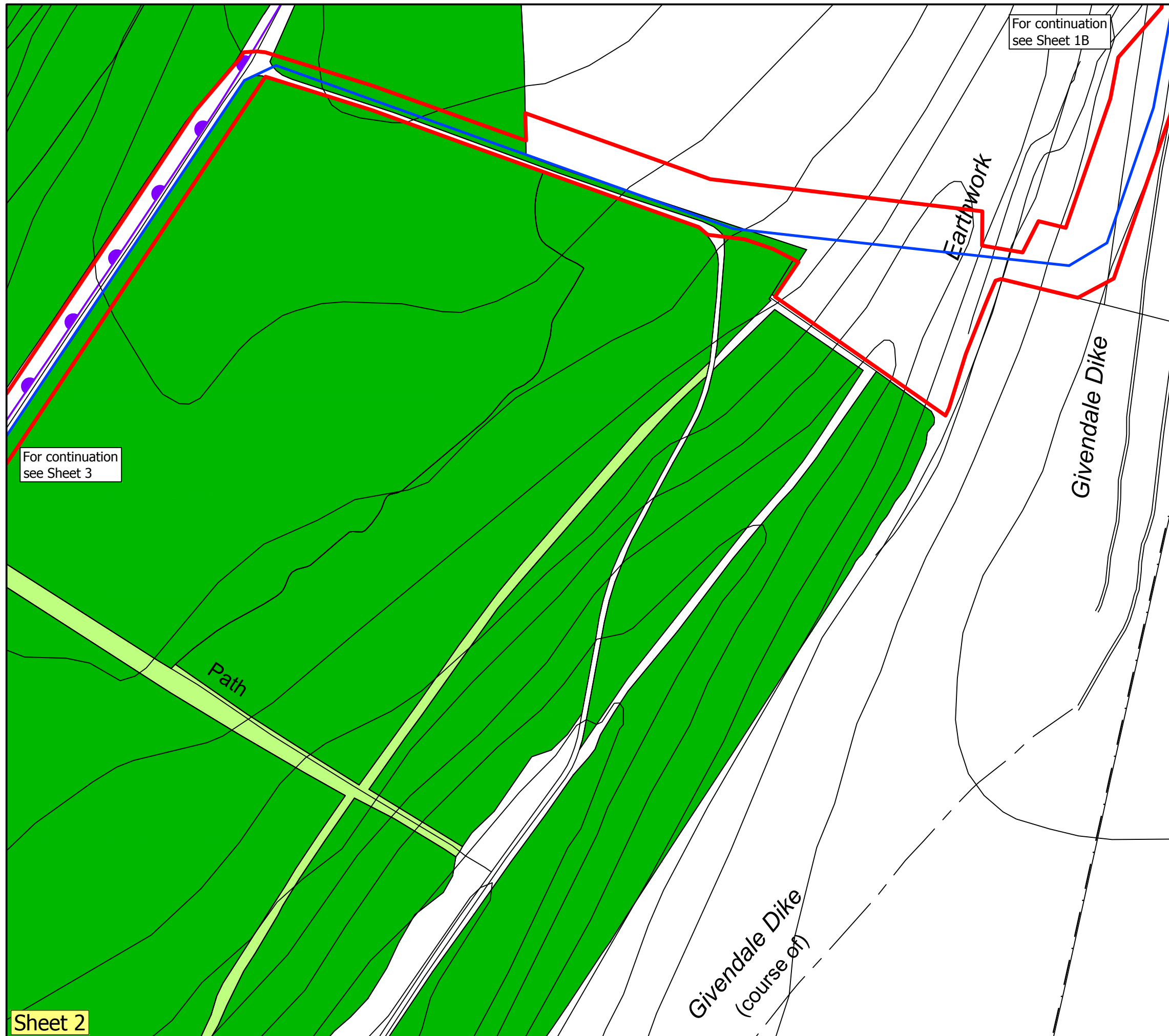


Planning • Master Planning & Urban Design
 Architecture • Landscape Planning & Design • Project Services
 Environmental & Sustainability Assessment • Graphic Design

bartonwillmore.co.uk






Offices at Reading London Bristol Cambridge Cardiff Ebbsfleet Edinburgh Leeds Manchester Solihull



The scaling of this drawing cannot be assured
 Revision _____ Date _____ Drn _____ Ckd _____

LEGEND

-  Application Site Boundary
-  North York Moors National Park Boundary
-  Pipeline

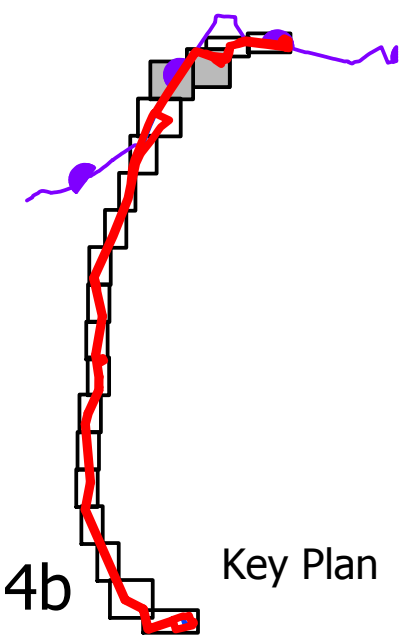
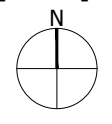


Figure 3.4b Key Plan

Project
Ebberston Moor South Well Site to Knapton Gas Pipeline

Drawing Title
Detailed Site Layout
Sheet 2 of 12

Date	Scale	Drawn by	Check by
05.08.2014	1:2,500 @A3	ML	ED
Project No	Drawing No	Revision	
23428	P102	-	

0 20 40 60 80 100m

Sheet 2



Planning • Master Planning & Urban Design
 Architecture • Landscape Planning & Design • Project Services
 Environmental & Sustainability Assessment • Graphic Design

bartonwillmore.co.uk








The scaling of this drawing cannot be assured

Revision _____ Date _____ Drn _____ Ckd _____

LEGEND

-  Application Site Boundary
-  North York Moors National Park Boundary
-  Pipeline

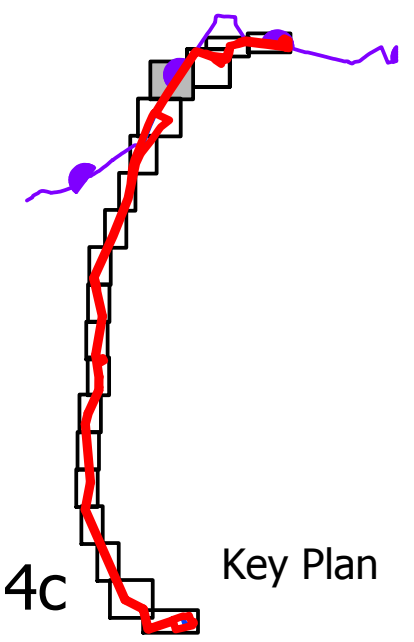
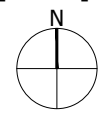
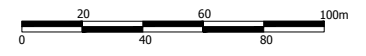


Figure 3.4c Key Plan

Project
Ebberston Moor South Well Site to Knapton Gas Pipeline

Drawing Title
Detailed Site Layout
 Sheet 3 of 12

Date	Scale	Drawn by	Check by
05.08.2014	1:2,500 @A3	ML	ED
Project No	Drawing No	Revision	
23428	P103	-	



Planning • Master Planning & Urban Design
 Architecture • Landscape Planning & Design • Project Services
 Environmental & Sustainability Assessment • Graphic Design

bartonwillmore.co.uk

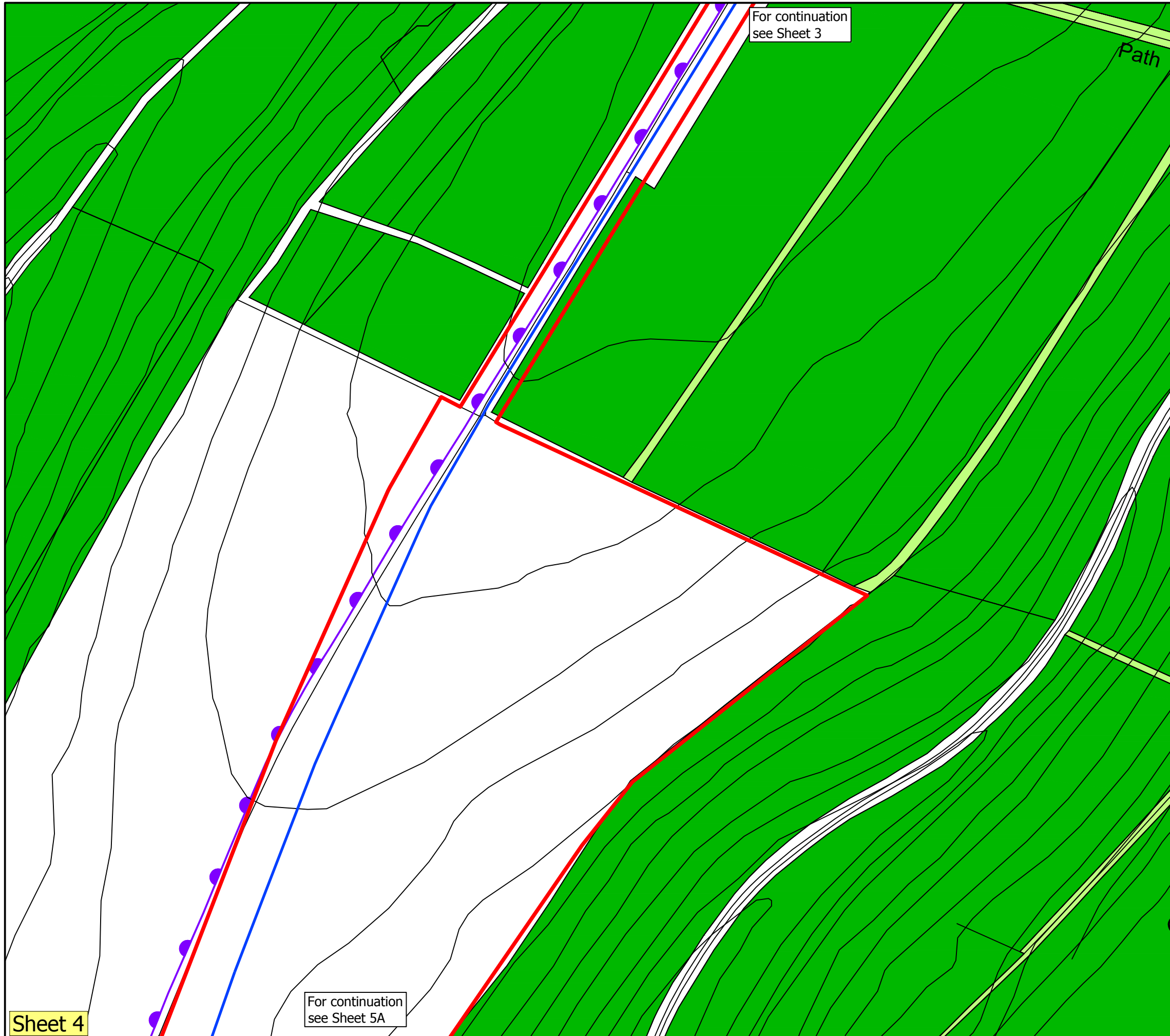


Offices at Reading London Bristol Cambridge Cardiff Ebbsfleet Edinburgh Leeds Manchester Solihull

Sheet 3

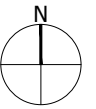
For continuation
 see Sheet 4

For continuation
 see Sheet 2






The scaling of this drawing cannot be assured

Revision _____ Date _____ Drn _____ Ckd _____



LEGEND

-  Application Site Boundary
-  North York Moors National Park Boundary
-  Pipeline

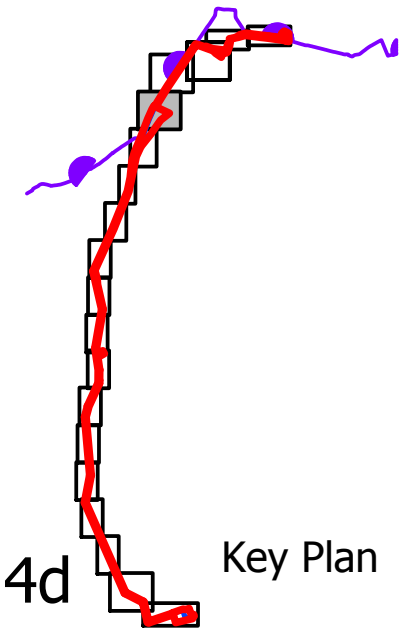


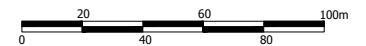
Figure 3.4d Key Plan

Project
Ebberston Moor South Well Site to Knapton Gas Pipeline

Drawing Title
Detailed Site Layout
 Sheet 4 of 12

Date 05.08.2014 Scale 1:2,500 @A3 Drawn by ML Check by ED

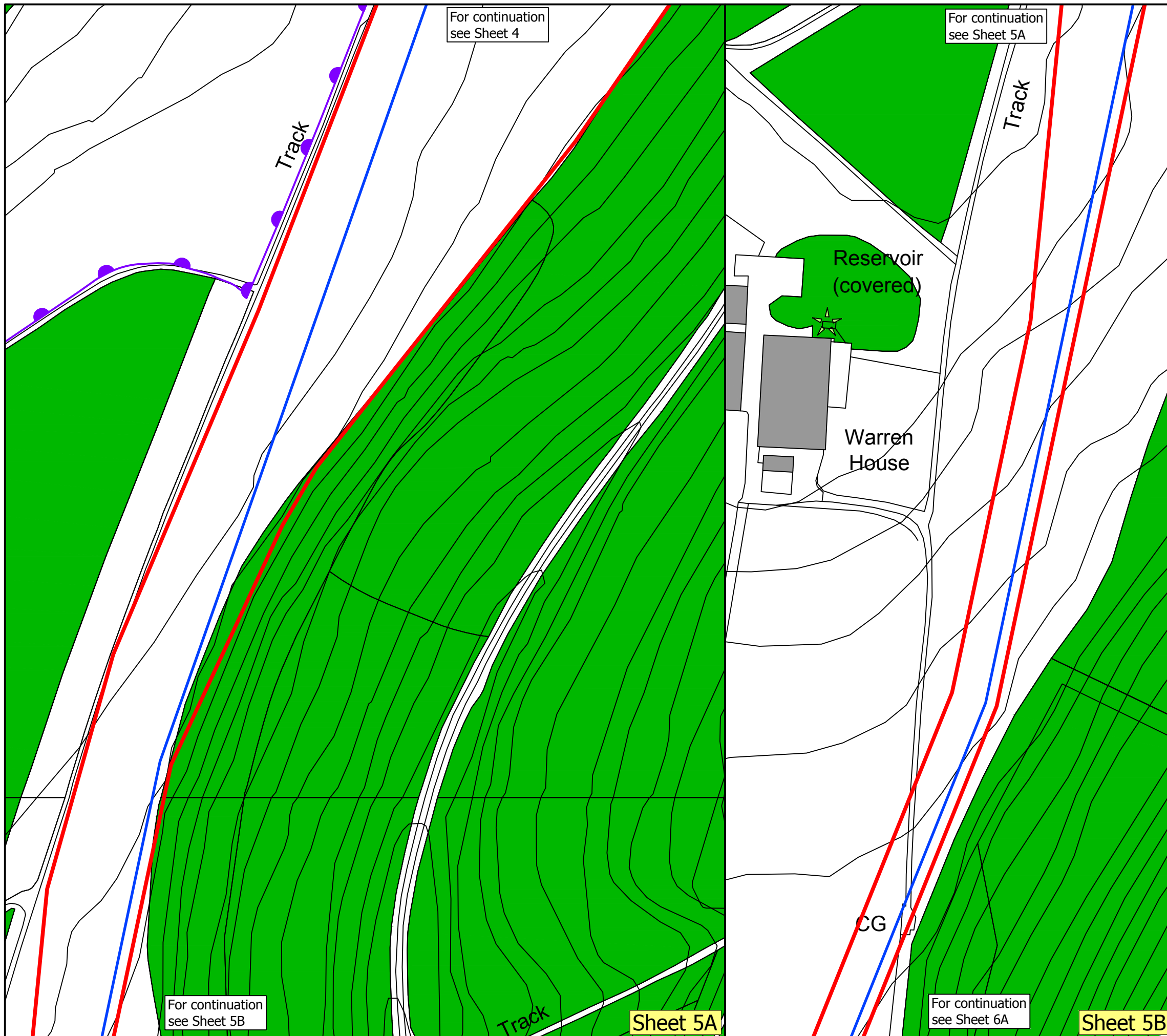
Project No 23428 Drawing No P104 Revision -



Planning • Master Planning & Urban Design
 Architecture • Landscape Planning & Design • Project Services
 Environmental & Sustainability Assessment • Graphic Design




bartonwillmore.co.uk





The scaling of this drawing cannot be assured
 Revision _____ Date _____ Drn _____ Ckd _____

LEGEND

-  Application Site Boundary
-  North York Moors National Park Boundary
-  Pipeline

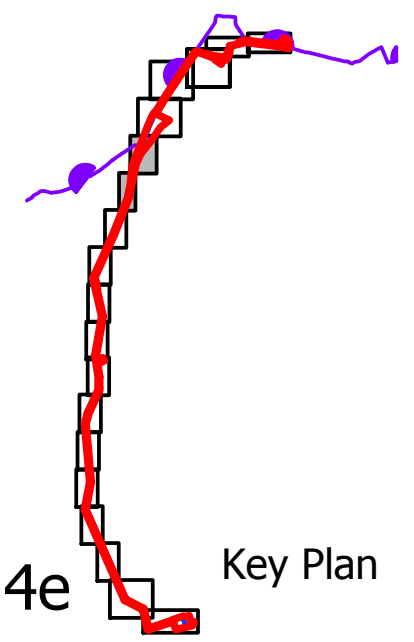
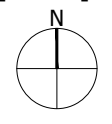
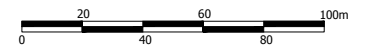


Figure 3.4e Key Plan

Project
Ebberston Moor South Well Site to Knapton Gas Pipeline

Drawing Title
Detailed Site Layout
Sheet 5 of 12

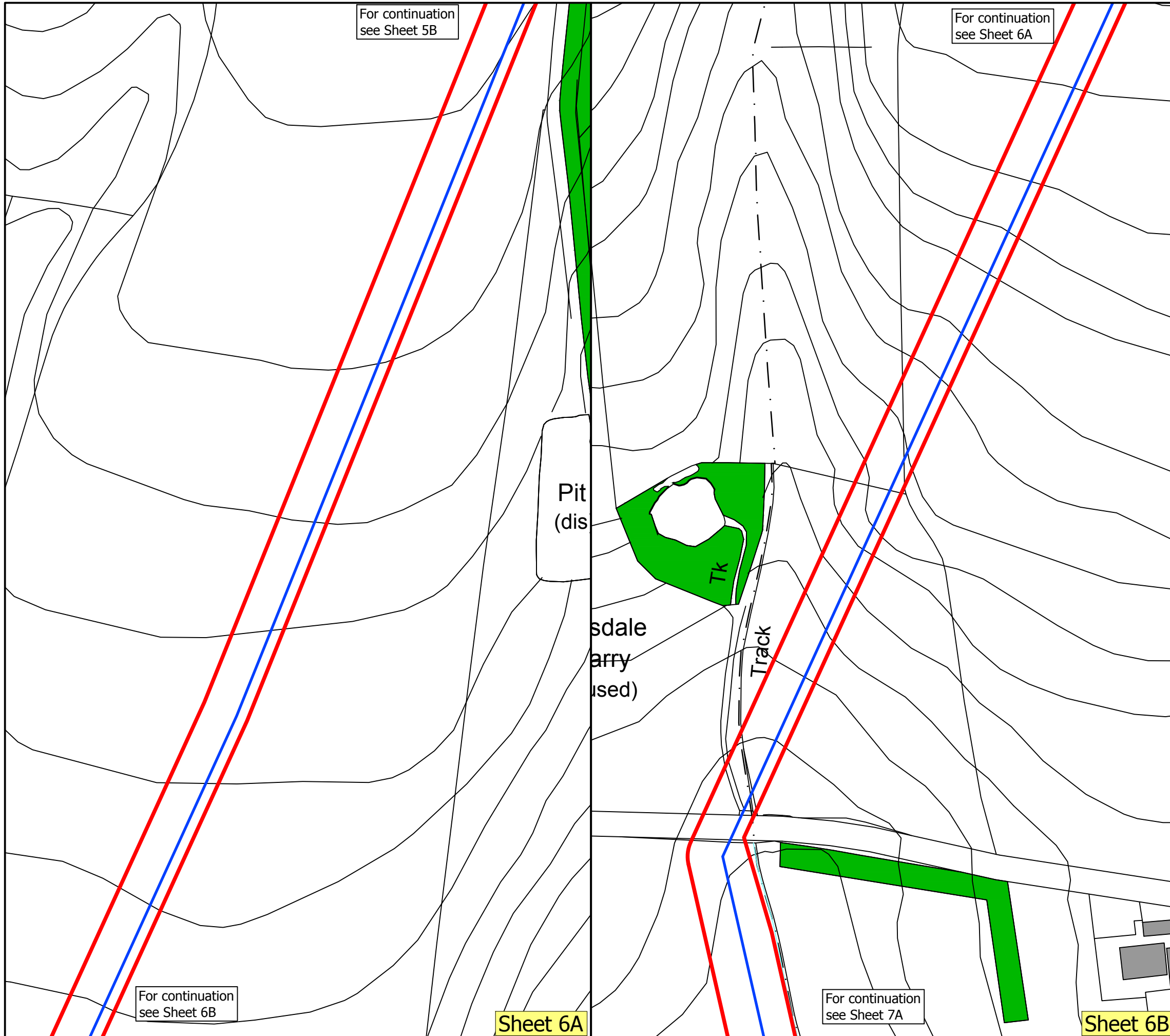
Date	Scale	Drawn by	Check by
05.08.2014	1:2,500 @A3	ML	ED
Project No	Drawing No	Revision	
23428	P105	-	






Planning • Master Planning & Urban Design
 Architecture • Landscape Planning & Design • Project Services
 Environmental & Sustainability Assessment • Graphic Design

bartonwillmore.co.uk





LEGEND

-  Application Site Boundary
-  North York Moors National Park Boundary
-  Pipeline

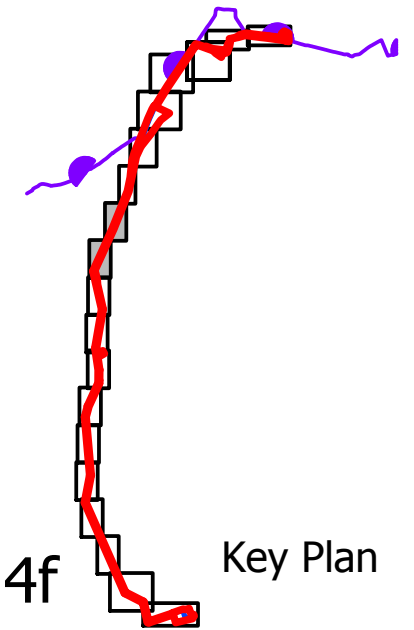
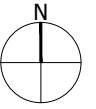
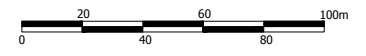


Figure 3.4f Key Plan

Project
Ebberston Moor South Well Site to Knapton Gas Pipeline

Drawing Title
Detailed Site Layout
 Sheet 6 of 12

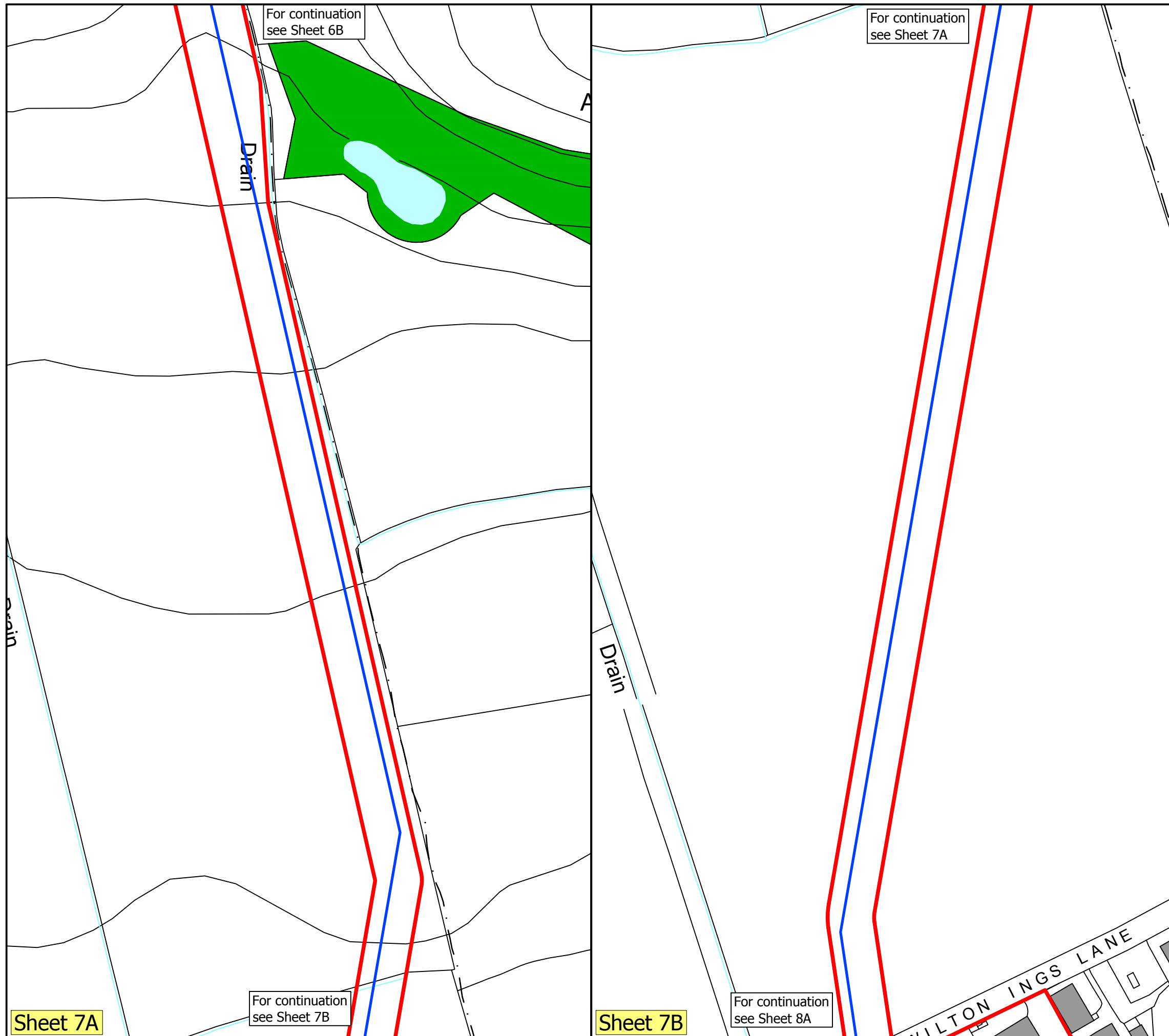
Date	Scale	Drawn by	Check by
05.08.2014	1:2,500 @A3	ML	ED
Project No	Drawing No	Revision	
23428	P106	-	






Planning • Master Planning & Urban Design
 Architecture • Landscape Planning & Design • Project Services
 Environmental & Sustainability Assessment • Graphic Design

bartonwillmore.co.uk





LEGEND

-  Application Site Boundary
-  North York Moors National Park Boundary
-  Pipeline

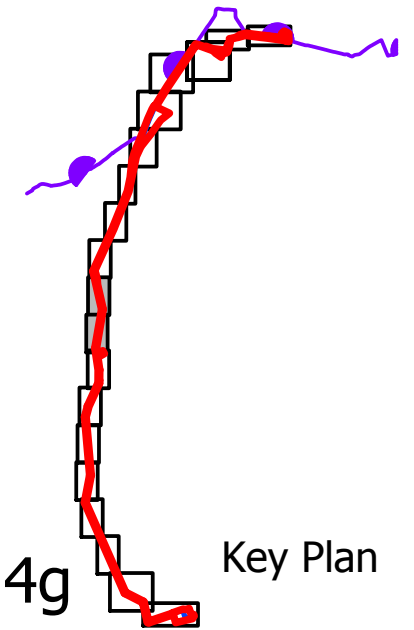
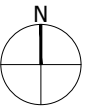
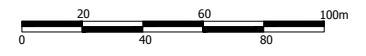


Figure 3.4g Key Plan

Project
Ebberston Moor South Well Site to Knapton Gas Pipeline

Drawing Title
Detailed Site Layout
Sheet 7 of 12

Date	Scale	Drawn by	Check by
05.08.2014	1:2,500 @A3	ML	ED
Project No	Drawing No	Revision	
23428	P107	-	



BARTON WILLMORE

Planning • Master Planning & Urban Design
 Architecture • Landscape Planning & Design • Project Services
 Environmental & Sustainability Assessment • Graphic Design

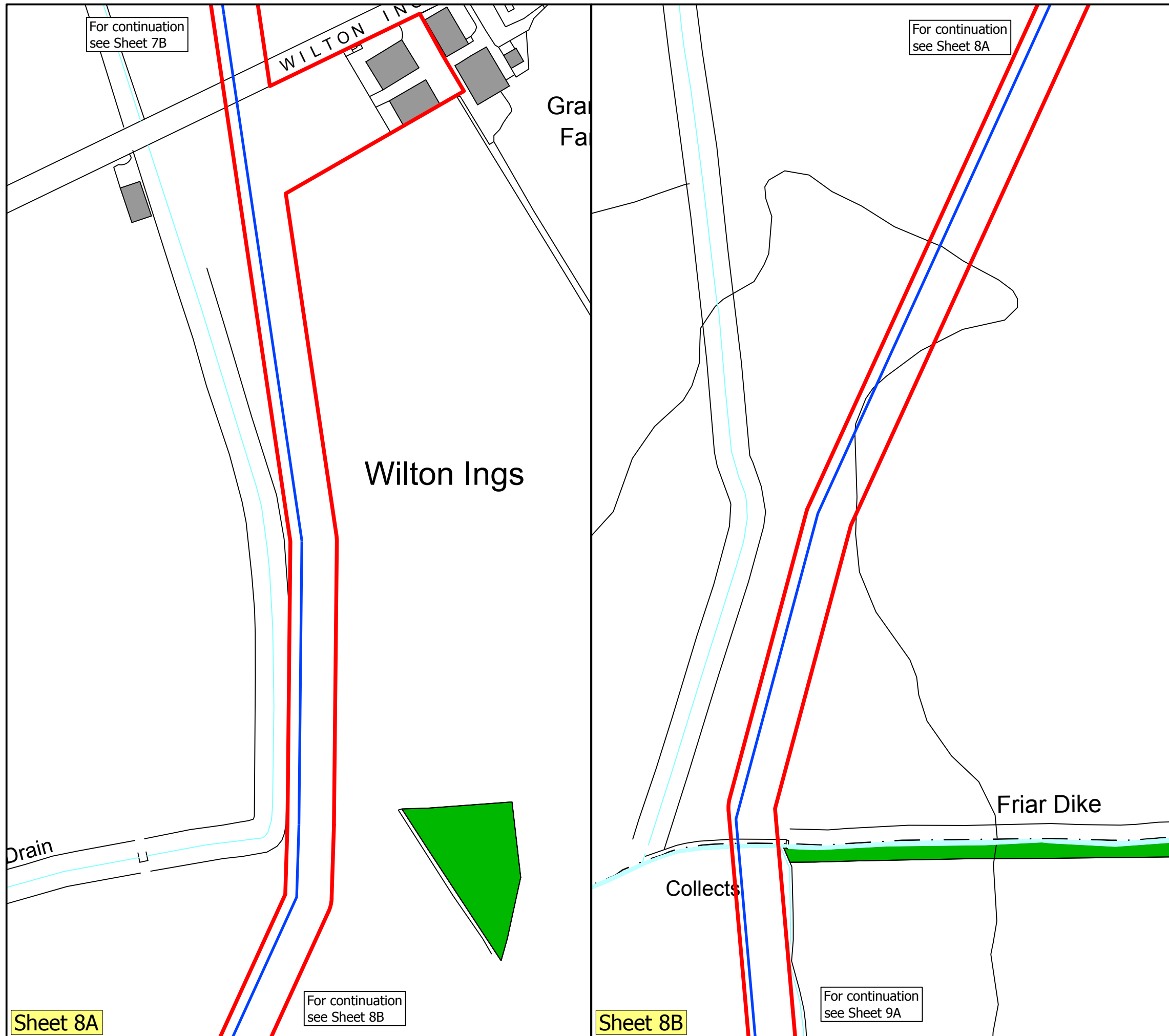
bartonwillmore.co.uk






Offices at Reading London Bristol Cambridge Cardiff Ebbsfleet Edinburgh Leeds Manchester Solihull

Sheet 7A

Sheet 7B



LEGEND

-  Application Site Boundary
-  North York Moors National Park Boundary
-  Pipeline

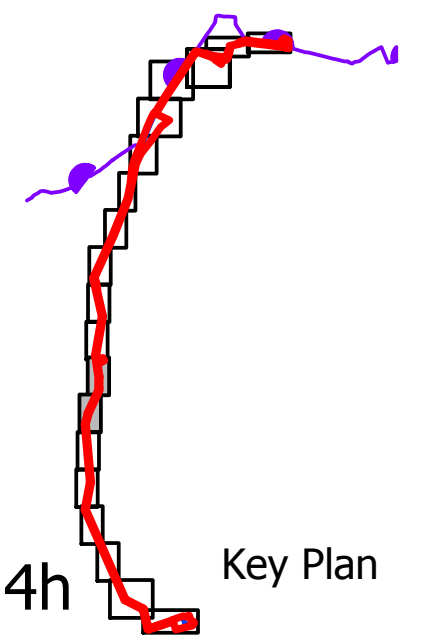
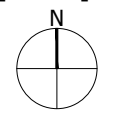
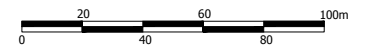


Figure 3.4h Key Plan

Project
Ebberston Moor South Well Site to Knapton Gas Pipeline

Drawing Title
Detailed Site Layout
Sheet 8 of 12

Date	Scale	Drawn by	Check by
05.08.2014	1:2,500 @A3	ML	ED
Project No	Drawing No	Revision	
23428	P108	-	



Planning • Master Planning & Urban Design
 Architecture • Landscape Planning & Design • Project Services
 Environmental & Sustainability Assessment • Graphic Design

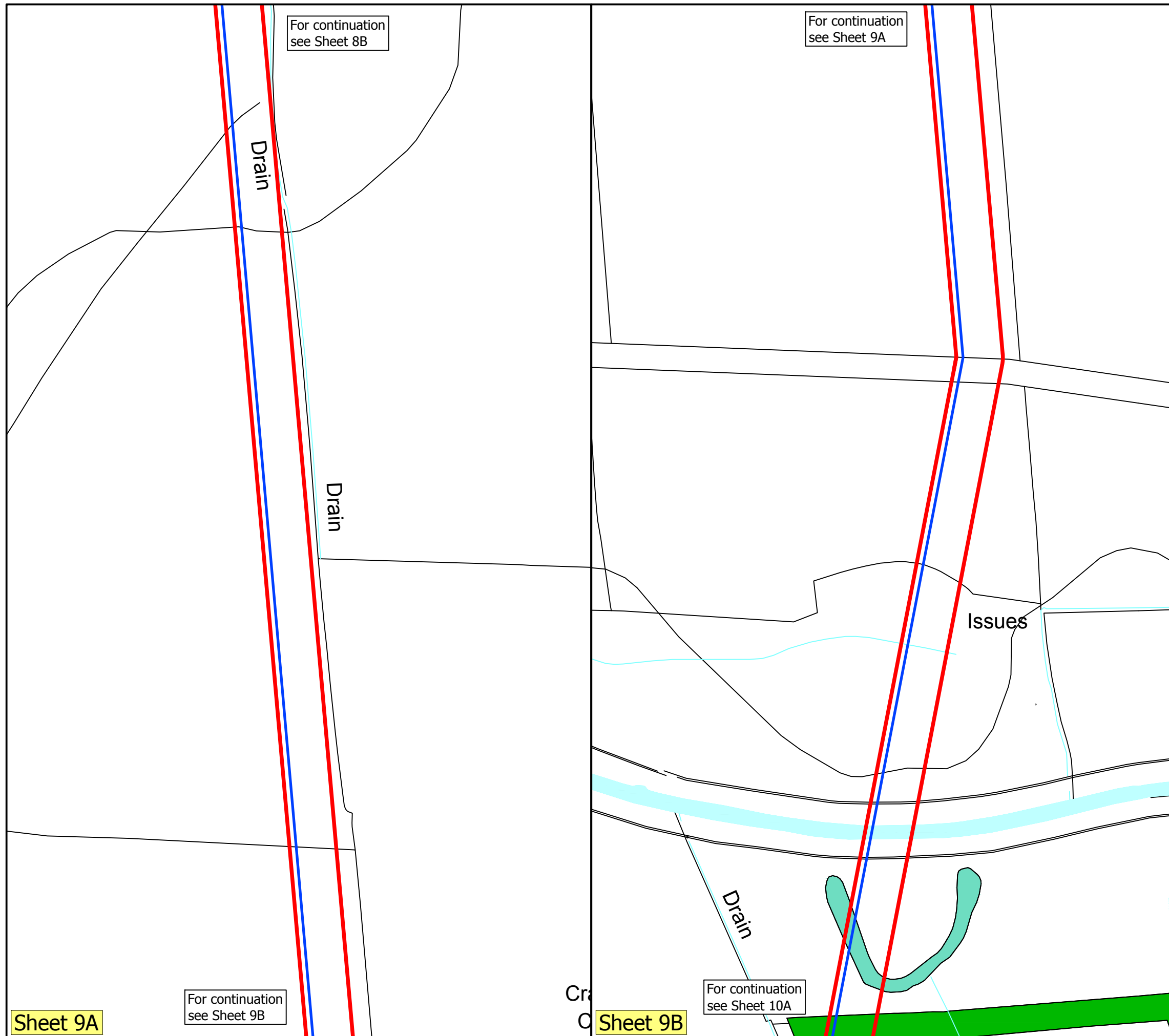
bartonwillmore.co.uk



Offices at Reading London Bristol Cambridge Cardiff Ebbsfleet Edinburgh Leeds Manchester Solihull

Sheet 8A




Sheet 8B



The scaling of this drawing cannot be assured

Revision _____ Date _____ Drn _____ Ckd _____

LEGEND

-  Application Site Boundary
-  North York Moors National Park Boundary
-  Pipeline

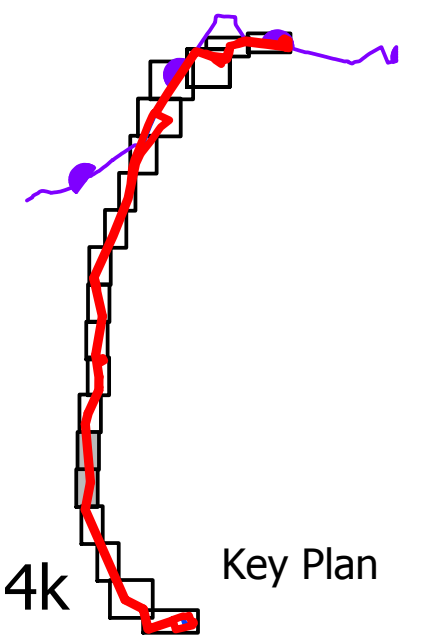
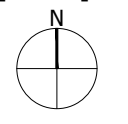
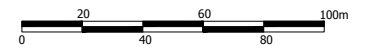


Figure 3.4k Key Plan

Project
Ebberston Moor South Well Site to Knapton Gas Pipeline

Drawing Title
Detailed Site Layout
Sheet 9 of 12

Date	Scale	Drawn by	Check by
05.08.2014	1:2,500 @A3	ML	ED
Project No	Drawing No	Revision	
23428	P109	-	



Planning • Master Planning & Urban Design
 Architecture • Landscape Planning & Design • Project Services
 Environmental & Sustainability Assessment • Graphic Design




bartonwillmore.co.uk





The scaling of this drawing cannot be assured
 Revision _____ Date _____ Drn _____ Ckd _____

LEGEND

-  Application Site Boundary
-  North York Moors National Park Boundary
-  Pipeline

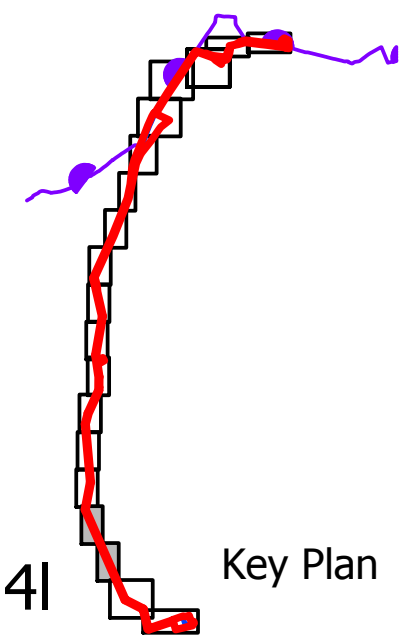
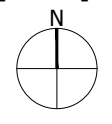



Figure 3.4I Key Plan

Project
Ebberston Moor South Well Site to Knapton Gas Pipeline

Drawing Title
Detailed Site Layout
Sheet 10 of 12

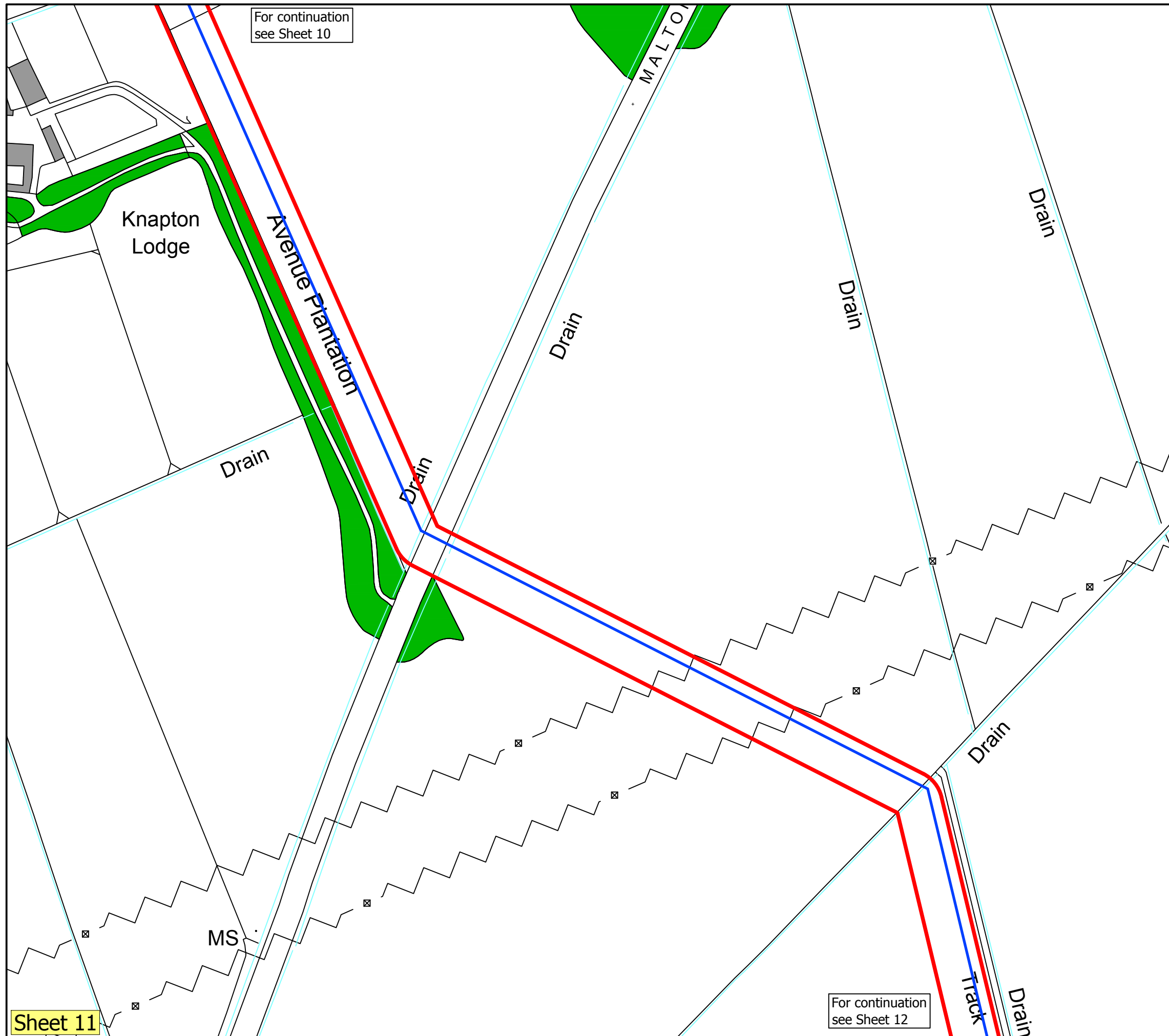
Date	Scale	Drawn by	Check by
05.08.2014	1:2,500 @A3	ML	ED
Project No	Drawing No	Revision	
23428	P110	-	




Planning • Master Planning & Urban Design
 Architecture • Landscape Planning & Design • Project Services
 Environmental & Sustainability Assessment • Graphic Design




bartonwillmore.co.uk





The scaling of this drawing cannot be assured
 Revision _____ Date _____ Drn _____ Ckd _____

LEGEND

-  Application Site Boundary
-  North York Moors National Park Boundary
-  Pipeline

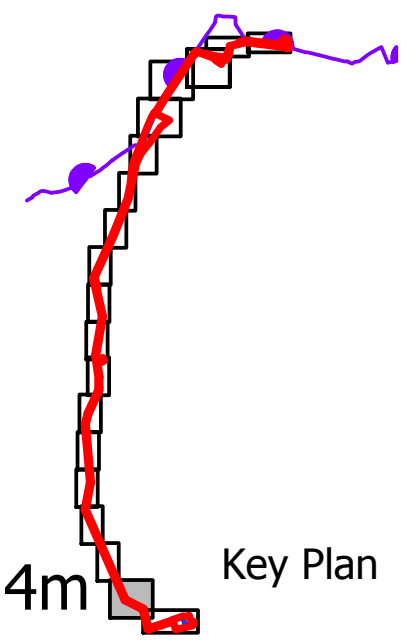
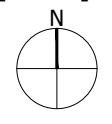
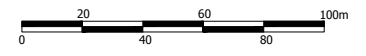


Figure 3.4m Key Plan

Project
Ebberston Moor South Well Site to Knapton Gas Pipeline

Drawing Title
Detailed Site Layout
Sheet 11 of 12

Date	Scale	Drawn by	Check by
05.08.2014	1:2,500 @A3	ML	ED
Project No	Drawing No	Revision	
23428	P111	-	



Planning • Master Planning & Urban Design
 Architecture • Landscape Planning & Design • Project Services
 Environmental & Sustainability Assessment • Graphic Design

bartonwillmore.co.uk



Offices at Reading London Bristol Cambridge Cardiff Ebbsfleet Edinburgh Leeds Manchester Solihull

Sheet 11

For continuation see Sheet 12

For continuation see Sheet 10

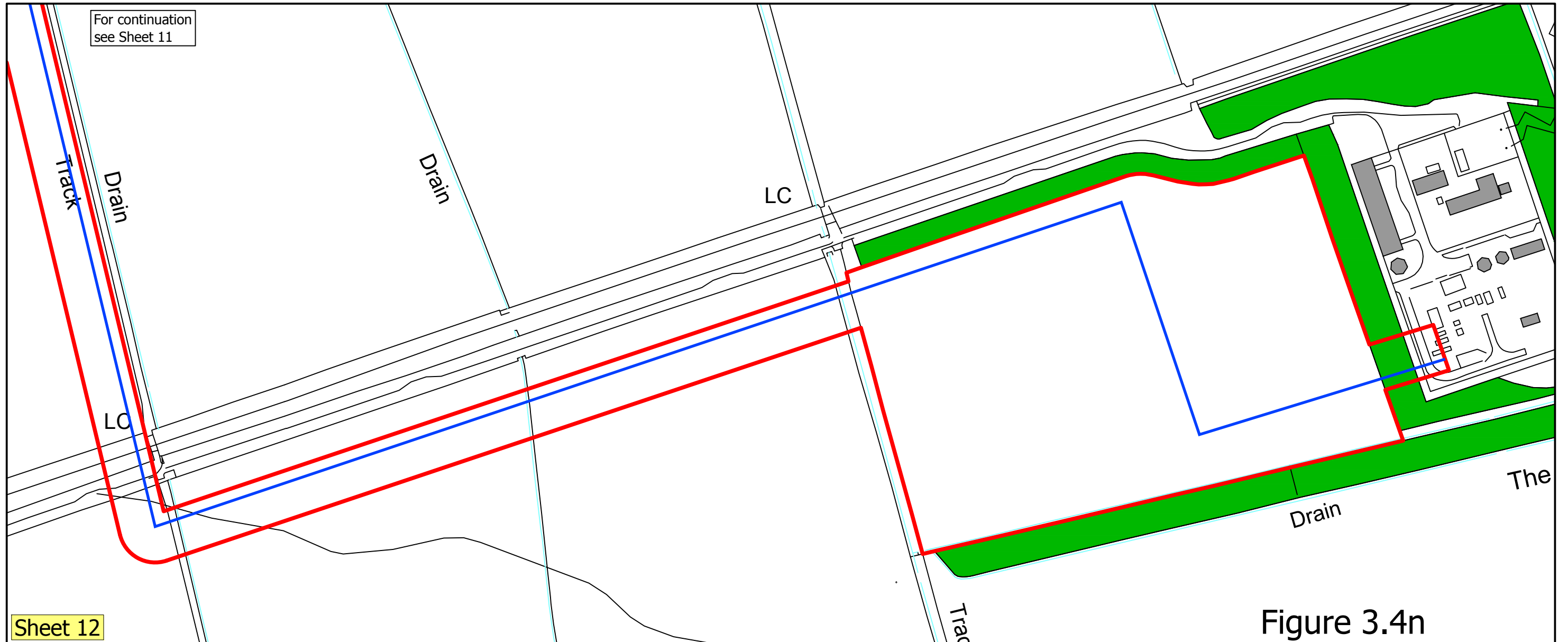



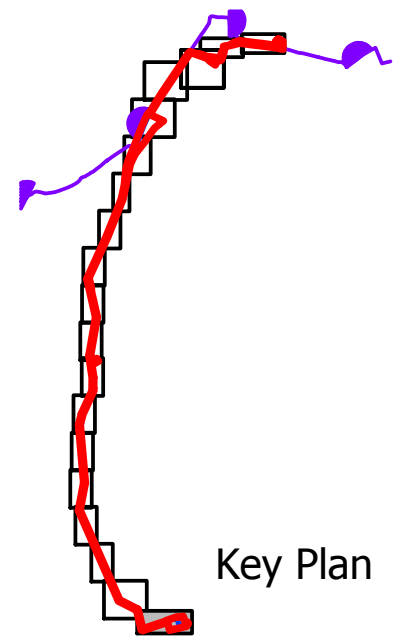
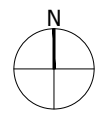


Figure 3.4n

LEGEND

-  Application Site Boundary
-  North York Moors National Park Boundary
-  Pipeline

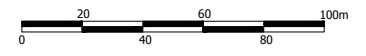


Key Plan

Project
 Ebberston Moor South Well Site to
 Knapton Gas Pipeline

Drawing Title
 Detailed Site Layout
 Sheet 12 of 12

Date	Scale	Drawn by	Check by
05.08.2014	1:2,500 @A3	ML	ED
Project No	Drawing No	Revision	
23428	P112	-	



Planning • Master Planning & Urban Design
 Architecture • Landscape Planning & Design • Project Services
 Environmental & Sustainability Assessment • Graphic Design

bartonwillmore.co.uk

